THE CORPORATION OF THE TOWNSHIP OF LANGLEY

Development Permit No. 101443

This Permit is issued this 15th day of September, 2025 to:

1. Name: Marinelli Investments Ltd.

   Address: 401, 1930 Pandora Street
   Vancouver, BC V5L 0C7

2. This permit applies to and only to those lands within the Municipality described as follows and to any and all buildings, structures and other development thereon:

   LEGAL DESCRIPTION: Lot B Section 35 Township 8 New Westminster District Plan EPP142521

   CIVIC ADDRESS: 9494 – 200 Street

3. This Permit is issued subject to compliance with all of the Bylaws of the Municipality of Langley applicable thereto, except as specifically varied or supplemented by this permit and subject to the following conditions being satisfied to the acceptance of the Township of Langley:

   a. Building plans being in substantial compliance with Schedule “A”.
   b. Landscaping plans being in substantial compliance with Schedule “B” and in compliance with Subdivision and Development Servicing Bylaw (Schedule I – Tree Protection) and the Township’s Street Trees and Boulevard Plantings Policy.
   c. Provision of a final tree management plan incorporating tree retention, replacement and protection details in compliance with the Township’s Subdivision and Development Servicing Bylaw (Schedule I – Tree Protection).
   d. All signage being in substantial compliance with Schedule “A” and with the Township’s Sign Bylaw.
   e. Section 701.6 – Siting of Buildings and Structures of Township of Langley Zoning Bylaw 1987 No. 2500 being varied to decrease the minimum rear (east) lot line setback abutting a Residential zone from 10 m (32.8 ft) to 0 m (0 ft) as indicated in Schedule “A”.
   f. Section 111.4 – Parking Lot Landscaping of the Township of Langley Zoning Bylaw 1987 No. 2500 being varied to decrease the required parking lot landscaping on the north side of the site from one tree per six stalls to zero trees per six stalls as indicated in Schedule “A”.
   g. Rooftop mechanical equipment to be located so that it is not visible from adjacent roads or alternatively screened from view by compatible architectural treatments.
   h. All refuse areas to be located within buildings and/or in enclosures and screened.

   Although not part of the development permit requirements, the applicant is advised that prior to issuance of a building permit, the following items will need to be finalized:

   a. Road and utility upgrades and extensions in accordance with the Township’s Subdivision and Development Servicing Bylaw.
   b. Off-site and on-site landscaping being secured by a letter of credit and landscaping plans finalized at the Building Permit stage.

c. Tree retention, replacement and protection in compliance with the Township's Subdivision and Development Servicing Bylaw (Schedule I – Tree Protection) being secured by letter of credit including payment of associated administration fees.
d. Completion of a site specific on-site servicing and stormwater management plan in accordance with the Subdivision and Development Servicing Bylaw.
e. Completion of an erosion and sediment control plan in accordance with the Erosion and Sediment Control Bylaw.
f. Provision of an exterior lighting impact plan prepared by an electrical engineer in compliance with the provisions of the Township's Exterior Lighting Impact Policy.
g. Payment of Development Cost Charges, supplemental development permit application fees and building permit administration fees.

4. The land described herein shall be developed strictly in accordance with the terms, conditions and provisions of this Permit and any plans and specifications attached as a Schedule to this Permit which shall form a part hereof.

   This Permit is not a Building Permit.

   All developments forming part of this Development Permit shall be substantially commenced within two years after the date the Development Permit is issued.

   This permit shall have the force and effect of a restrictive covenant running with the land and shall come into force on the date of an authorizing resolution passed by Council.

   It is understood and agreed that the Municipality has made no representations, covenants, warranties, guarantees, promises or agreement (verbal or otherwise) with the developer other than those in this Permit.

   This Permit shall enure to the benefit of and be binding upon the parties hereto and their respective heirs, executors, administrators, successors and assigns.

AUTHORIZING RESOLUTION PASSED BY COUNCIL THIS 15TH DAY OF SEPTEMBER, 2025.

Attachments:

SCHEDULE A	Architectural Drawings
SCHEDULE B	Landscape Drawings

ZONING BY-LAW ANALYSIS

PROJECT DATA

CIVIC ADDRESS	9494 200th STREET, TOWNSHIP OF LANGLEY, BC V1M 3N6	
LEGAL ADDRESS	LT 2, SEC 36, TWP 8, NWD, PL EPP40946	
BUILDING USE	LIGHT INDUSTRIAL	
GROSS BUILDING AREA	4,575.39 m²	49,249.1 ft²

ZONING BYLAW ANALYSIS (TOWNSHIP OF LANGLEY)

1. ZONING: M-1A

2. SITE AREA: 9,422.58 m² | 0.94 hectare | 101,423.88 ft² | 2.36 acres

3. SITE COVERAGE + BUILDING AREAS:

BUILDING FOOTPRINT AREA CALCULATIONS

SITE AREA SQ M	SITE AREA SQ FT	PROP. SITE COVERAGE	BUILDING AREA SQ M	BUILDING AREA SQ FT	MAXIMUM SITE COVERAGE %	MAXIMUM SITE COVERAGE SQ M	MAXIMUM SITE COVERAGE SQ FT
9,422.58	101,423.8	48.66%	4,575.39	49,249.1	60.00%	5,653.55	60,854.3

GROSS FLOOR AREA CALCULATIONS

LEVEL	OCCUPANCY	FLOOR AREA SQ M	FLOOR AREA SQ FT
SECOND FLOOR	D: BUSINESS + PERSONAL SERVICES OCCUPANCIES	442.98	4,768.2
MAIN FLOOR	D: BUSINESS + PERSONAL SERVICES OCCUPANCIES	209.40	2,782.2
MAIN FLOOR	F-2: MEDIUM HAZARD INDUSTRIAL OCCUPANCIES	4,312.22	46,476.4
TOTAL		5,014.61	53,976.8

FLOOR SPACE RATIO CALCULATIONS

PROPOSED FSR	ALLOWABLE FSR
0.53	1.00

4. BUILDING HEIGHT:
MAXIMUM HEIGHT: 12 M (39'-5")
PROPOSED HEIGHT: 11.5 M (37'-9")

5. REQUIRED SETBACKS:

	REQUIRED	PROVIDED
FRONT YARD (WEST)	10.0 m (32'-9 1/2")	10.2 m (33'-5")
SIDE YARD (NORTH)	0.6 m (2')	47.1 m (154'-4 1/2")
SIDE YARD (SOUTH)	0.0 m (0')	0.2 m (8")
REAR YARD (EAST)	10.0 m (32'-9 1/2")	0.0 m (0") VARIANCE REQUESTED

6. LANDSCAPING REQUIREMENTS:
LANDSCAPING AREA, LANDSCAPING SCREENS AND FENCING SHALL COMPLY WITH SECTION 111.
EXCEPT PROVISION FOR PARKING ISLANDS AT NORTH EDGE OVER PORTIS ROW. VARIANCE REQUESTED

7. VEHICLE PARKING AND LOADING:
REFER TO LOCAL ZONING REQUIREMENTS FOR USE CLASSIFICATION AND PARKING REQUIREMENTS. ALL AREAS ARE BASED ON GROSS AREA CALCULATIONS, UNLESS NOTED OTHERWISE

VEHICLE PARKING REQUIREMENT CALCULATIONS

PARKING CLASSIFICATION	BY-LAW DEFINITION USED	CALCULATION METHOD	LOCAL BYLAW REQUIREMENTS GROSS AREA SQ M	GROSS AREA SQ FT	PERCENTAGE OF GROSS AREA (%)	SPACES	AREA (SM)	SPACES REQUIRED
BUILDING SERVICES	INDUSTRIAL	GFA	34.35	369.8	100	1	186.00 m²	0.2
HORZ. CIRC.	INDUSTRIAL	GFA	87.72	944.2	100	1	186.00 m²	0.5
INDUSTRIAL	INDUSTRIAL	GFA	4,151.78	44,689.4	100	1	186.00 m²	22.3
OFFICE	OFFICES	GFA	259.40	2,792.2	100	1	35.00 m²	7.4
VERT. CIRC.	INDUSTRIAL	GFA	36.37	413.0	100	1	186.00 m²	0.2
OFFICE	OFFICES	GFA	442.98	4,768.2	100	1	35.00 m²	12.7
TOTAL VEHICLE PARKING SPACES REQUIRED:			5,014.61	53,976.8				43.3

VEHICLE PARKING PROVIDED

PARKING TYPE	NO. of SPACES
ACCESSIBLE PARKING	1
SMALL CAR	4
STANDARD PARKING	39
TOTAL PARKING SPACES PROVIDED:	44

STALL DIMENSIONS:
STANDARD STALL DIMENSIONS (TYPICAL): 2.8 m (9'-0 1/2") W, 5.8 m (19'-0 1/2") L
ACCESSIBLE STALL DIMENSIONS: 3.7 m (12'-1 1/2") W, 5.8 m (19'-0 1/2") L
SMALL CAR STALL DIMENSIONS: 2.4 m (8'-0") W, 4.9 m (15'-9") L

DRIVE AISLE WIDTH: 6.7 m (22'-0") at 90° (TWO WAY)

LOADING CALCULATION
TOTAL LOADING SPACES REQUIRED: 1
LOADING SPACES PROVIDED: 1

LOADING DIMENSIONS: 3.0 m (9'-10") W, 9.3 m (30'-4") L

8. BICYCLE PARKING:
WAREHOUSE:
BICYCLE PARKING REQUIRED: FLOOR AREA OR OCCUPANT LOAD x 0.05%
1 STALLS REQUIRED

OFFICE:
BICYCLE PARKING REQUIRED: 6 STALLS REQUIRED

BICYCLE PARKING REQUIREMENT CALCULATIONS

AREA CLASSIFICATION	GROSS AREA SQ M	GROSS AREA SQ FT	PERCENTAGE OF GROSS AREA	BYLAW SPACES CLASS 2 (RACKS)	BYLAW AREA	CLASS 1 (LOCKER OR ROOM) SPACES REQUIRED	CLASS 2 (RACKS) SPACES REQUIRED
INDUSTRIAL	4,151.78	44,689.4	100	0.05	0 m²	0.0	0.1
TOTAL BICYCLE SPACES REQUIRED	4,151.78	44,689.4				0.0	0.1

BICYCLE PARKING PROVIDED

CLASS	BICYCLES
CLASS 2 SITE BICYCLE RACK	8
TOTAL	8



1 SITE PLAN
SCALE: 1" = 20'-0"

arc studio
Vancouver Office
1283A Stony Plain Road NW
Edmonton, AB
T5N 3N7
p 604.678.8916

TRUE NORTH

REVISIONS

REV	DATE	DESCRIPTION	DRAWN	CHECKED
	2024.12.16	ISSUED FOR BUILDING PERMIT		
	2024.12.06	ISSUED FOR CLIENT REVIEW		
	2024.11.08	ISSUED FOR COORDINATION		
	2024.11.01	ISSUED FOR CLIENT REVIEW		
	2024.10.24	ISSUED FOR CLIENT REVIEW		
	2024.04.24	ISSUED FOR DP		
	2024.04.18	ISSUED FOR CLIENT REVIEW		
	2024.03.21	ISSUED FOR CLIENT REVIEW		
	2024.04.04	ISSUED FOR CLIENT REVIEW		
	2024.03.21	ISSUED FOR CLIENT REVIEW		
	2024.02.23	ISSUED FOR CLIENT REVIEW		
	2024.02.09	ISSUED FOR CLIENT REVIEW		
	2024.02.06	ISSUED FOR CLIENT REVIEW		
	2024.01.30	ISSUED FOR CLIENT REVIEW		
	2024.01.26	ISSUED FOR CLIENT REVIEW		
	2024.01.16	ISSUED FOR CLIENT REVIEW		
	2023.12.14	ISSUED FOR CLIENT REVIEW		
	2023.12.11	ISSUED FOR CLIENT REVIEW		
	2023.11.30	ISSUED FOR CLIENT REVIEW		
	2023.11.09	FOR CLIENT REVIEW		
	2023.10.19	REVISED SET		

DOCUMENT STAGE

ISSUED FOR REVIEW

DISCLAIMER:
THIS DRAWING MUST NOT BE SCALED. REFER TO GIVEN DIMENSIONS. A OMISSION OR ARCHITECT IN WRITING OF ANY DISCREPANCIES. FAILURE TO DO SO SHALL NOT BE GROUNDS FOR EXTRA COSTS. THIS DRAWING IS NOT TO BE USED FOR CONSTRUCTION UNTIL EITHER SEALED OR ADVISED IN WRITING BY THE ARCHITECT. THESE DRAWINGS ARE INSTRUMENTS OF THE ARCHITECTS SERVICES TO THE CLIENT.
DESIGN AND DRAWINGS AT ALL TIMES REMAINS THE EXCLUSIVE PROPERTY OF ARC STUDIO AND SHALL NOT BE USED WITHOUT WRITTEN CONSENT.

PROJECT
200th STREET

CLIENT
CONWEST DEVELOPMENTS

DRAWING TITLE
SITE PLAN, VICINITY MAP AND PROJECT INFORMATION

SCHEDULE A

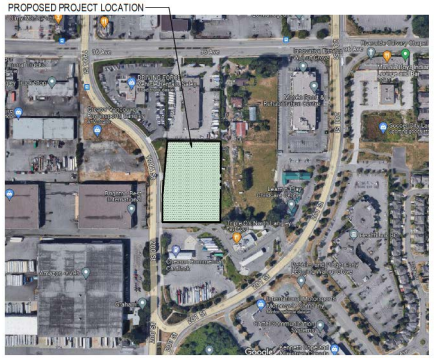
DRAWN:	CHECKED:
DATE: 2024.12.13	SCALE: As indicated
PROJECT NO. 230001	SHEET NO. A1.01

2025-03-12 10:38:46 AM

SITE LEGEND

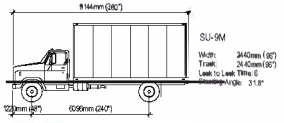
- PROPOSED BUILDING FOOTPRINT
- EXISTING BUILDING FOOTPRINT
- LANDSCAPE AREA
- CONCRETE SIDEWALK
- CONCRETE PAD
- ASPHALT PAVING
- PERMEABLE ASPHALT PAVING - REFER TO CIVIL
- PEDESTRIAN WALKWAY
- SITE GRAVEL
- LANDSCAPE AREA
- PMT c/w BOLLARDS - REFER TO ELECTRICAL
- EXISTING TREE TO BE RETAINED (SIZE VARIES)
- PROPERTY LINE
- EASEMENT
- RIGHT OF WAY (R.O.W.)
- BUILDING SETBACK
- CHAINLINK / MESH FENCE
- CONCRETE SOUND BARRIER
- OMEGA FENCE
- RETAINING WALL REFER TO CIVIL AND STRUCTURAL
- CATCH BASIN AND AWN DRAIN REFER TO CIVIL AND MECHANICAL
- TRENCH DRAIN REFER TO CIVIL AND MECHANICAL
- TRAVEL DIRECTION ARROWS
- BUILDING FACADE LIGHTS REFER TO ELECTRICAL
- POST MOUNTED LIGHTS REFER TO ELECTRICAL
- SITE FURNITURE REFER TO LANDSCAPING
- BUILDING ENTRY
- EXISTING FIRE HYDRANT - REFER TO CIVIL
- NO PARKING / LOADING ZONE

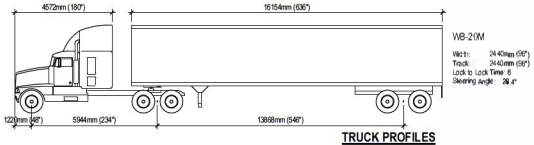
PROPOSED PROJECT LOCATION



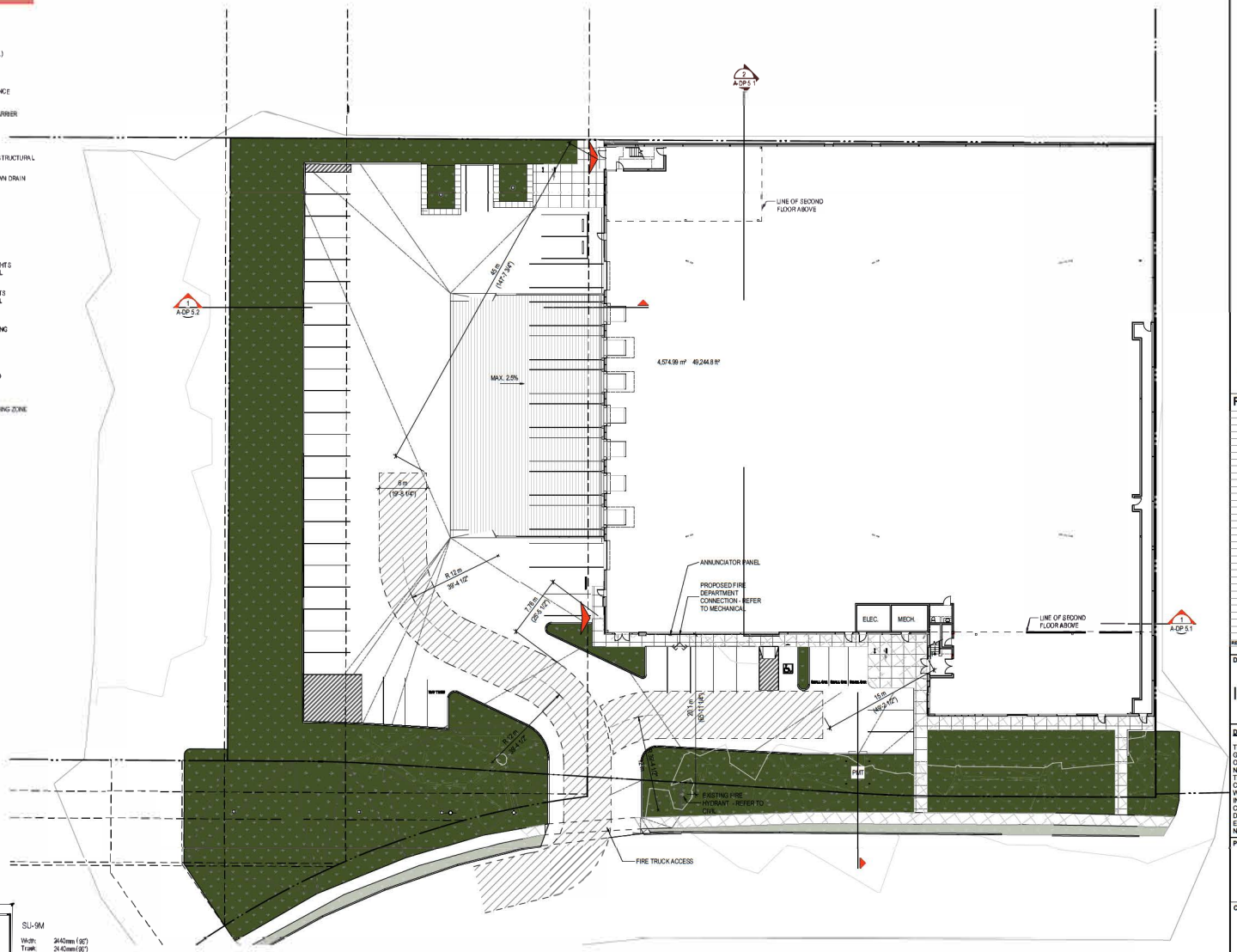
CONTEXT PLAN

TRUE NORTH





TRUCK PROFILES



1 SITE PLAN - FIRE TRUCK ACCESS
SCALE 1 : 250

arc STUDIO

Edmonton Office
12834 Stony Plain Road NW
Edmonton, AB
T5N 3N7
p 780.909.2991

PROJECT NORTH

REVISIONS

REV	DATE	DESCRIPTION	DRAWN	CHECKED
	2024.11.01	ISSUED FOR CLIENT REVIEW		
	2024.10.24	ISSUED FOR CLIENT REVIEW		
	2024.04.24	ISSUED FOR DP		
	2024.04.18	ISSUED FOR CLIENT REVIEW		
	2024.04.04	ISSUED FOR CLIENT REVIEW		
	2024.03.21	ISSUED FOR CLIENT REVIEW		
	2024.02.22	ISSUED FOR CLIENT REVIEW		
	2024.02.09	ISSUED FOR CLIENT REVIEW		
	2024.02.06	ISSUED FOR CLIENT REVIEW		
	2024.01.30	ISSUED FOR CLIENT REVIEW		
	2024.01.26	ISSUED FOR CLIENT REVIEW		
	2024.01.16	ISSUED FOR CLIENT REVIEW		
	2023.12.14	ISSUED FOR CLIENT REVIEW		
	2023.12.11	ISSUED FOR CLIENT REVIEW		
	2023.11.30	ISSUED FOR CLIENT REVIEW		
	2023.11.09	FOR CLIENT REVIEW		
	2023.10.19	REVISED SET		

DOCUMENTS PHASE

ISSUED FOR REVIEW

DISCLAIMER:

THIS DRAWING MUST NOT BE SCALED. REFER TO GIVEN DIMENSIONS. ADVISE ARCHITECT IN WRITING OF ANY DISCREPANCIES. FAILURE TO DO SO SHALL NOT BE GROUNDS FOR EXTRA COSTS.
THIS DRAWING IS NOT TO BE USED FOR CONSTRUCTION UNTIL EITHER SEALED OR ADVISED IN WRITING BY THE ARCHITECT. THESE DRAWINGS ARE INSTRUMENTS OF THE ARCHITECTS' SERVICES TO THE CLIENT.
DESIGN AND DRAWINGS AT ALL TIMES REMAINS THE EXCLUSIVE PROPERTY OF ARC STUDIO AND SHALL NOT BE USED WITHOUT WRITTEN CONSENT.

PROJECT

200th STREET

CLIENT

CONWEST

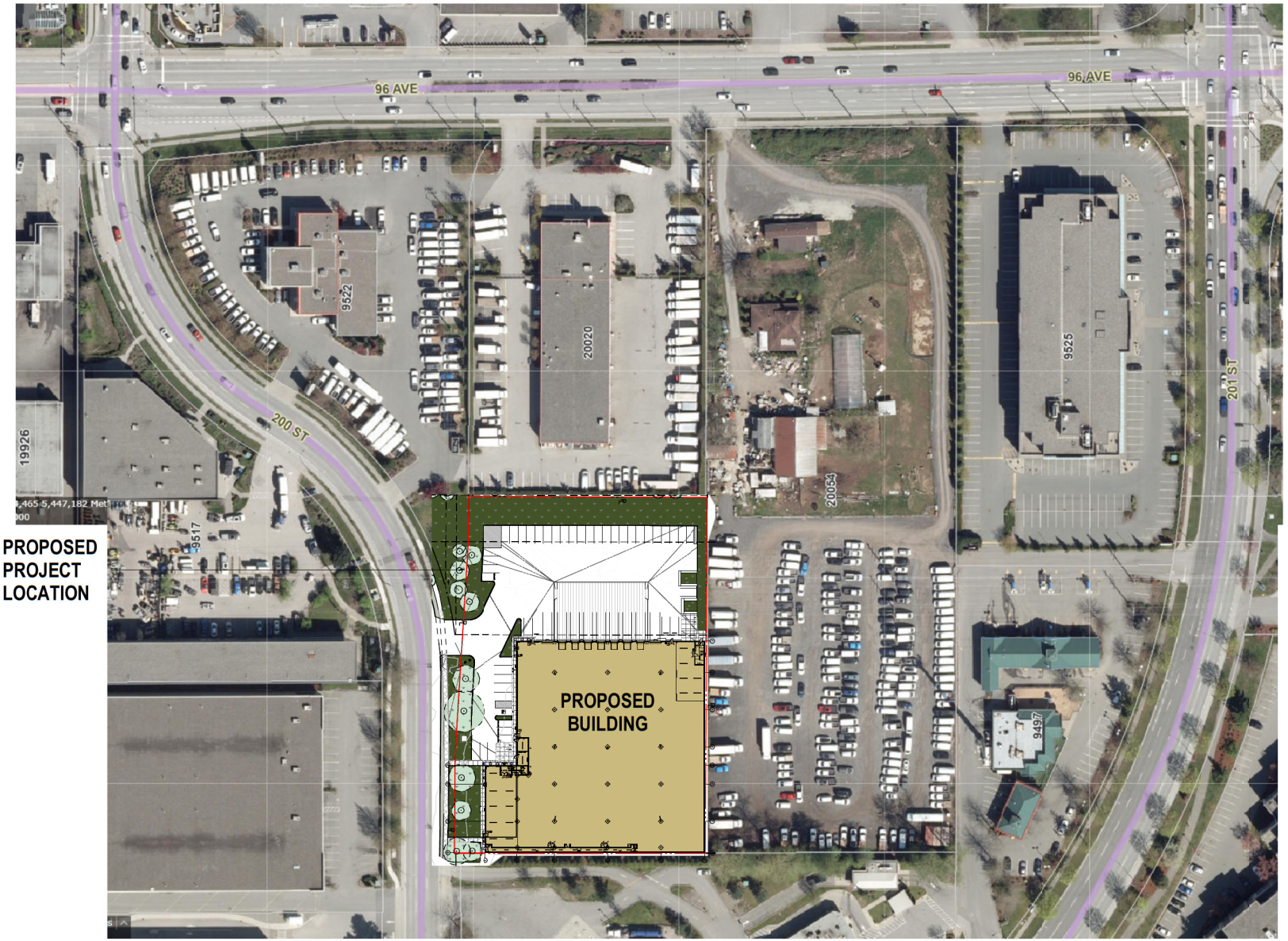
DRAWING TITLE

FIRE TRUCK ACCESS + CONTEXT PLAN

DRAWN: CHECKED:
DATE: SCALE: As indicated

PROJECT NO. 230001
SHEET NO. A-DP 1.1

C:\Users\revit\Documents\230001 MARNELL\R24_0419_revit2024.rvt
2024-11-05 1:19:47 PM



PROPOSED PROJECT LOCATION

1 ENLARGED CONTEXT PLAN
N.T.S

arc STUDIO
Vancouver Office
12634 Sony Plain Road NW
Edmonton, AB
T5N 3N7
p.304.678.5916

TRUE NORTH

PRELIMINARY - NOT FOR CONSTRUCTION

REVISIONS

REV	DATE	DESCRIPTION	DRAWN	CHECKED
	2024.11.08	ISSUED FOR COORDINATION		
	2024.11.01	ISSUED FOR CLIENT REVIEW		
	2024.10.24	ISSUED FOR CLIENT REVIEW		
	2024.04.24	ISSUED FOR DP		
	2024.04.16	ISSUED FOR CLIENT REVIEW		
	2024.04.04	ISSUED FOR CLIENT REVIEW		
	2024.03.21	ISSUED FOR CLIENT REVIEW		
	2024.02.23	ISSUED FOR CLIENT REVIEW		

DOCUMENTS PHASE

ISSUED FOR TENDER

DISCLAIMER:

THIS DRAWING MUST NOT BE SCALED. REFER TO GIVEN DIMENSIONS. ADVISE ARCHITECT IN WRITING OF ANY DISCREPANCIES. FAILURE TO DO SO SHALL NOT BE GROUNDS FOR EXTRA COSTS.
THIS DRAWING IS NOT TO BE USED FOR CONSTRUCTION UNTIL EITHER SEALED OR ADVISED IN WRITING BY THE ARCHITECT. THESE DRAWINGS ARE INSTRUMENTS OF THE ARCHITECTS' SERVICES TO THE CLIENT.
DESIGN AND DRAWINGS AT ALL TIMES REMAINS THE EXCLUSIVE PROPERTY OF ARC STUDIO AND SHALL NOT BE USED WITHOUT WRITTEN CONSENT.

PROJECT

200th STREET

CLIENT

CONWEST DEVELOPMENTS

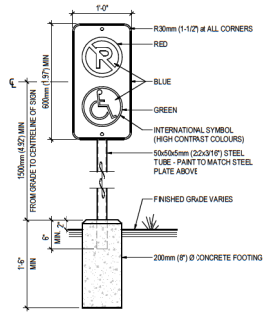
DRAWING TITLE

CONTEXT PLAN

DRAWN: Author CHECKED: Checker
DATE: 02/20/24 SCALE: As indicated

PROJECT NO. 230001
SHEET NO. A-DP 1.2

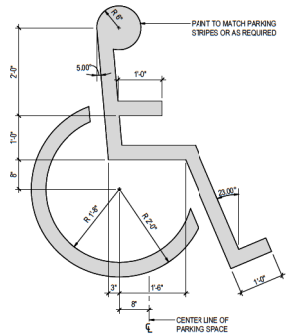
2025-04-09 11:50:04 AM



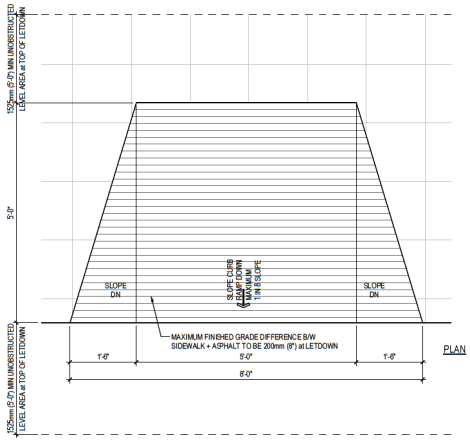
NOTE:

1. SIGN SHOULD BE PROPERLY CENTERED AT FRONT OF PARKING SPACE.
2. SIGN FACE SHOULD BE LOCATED NO FURTHER THAN 150mm (6") FROM THE FRONT OF EACH PARKING SPACE w/ A MINIMUM 915mm (3'-0") CLEAR.
3. MOUNT SIGN ON COLUMN OR WALL AT SIM. CONDITION
4. WHERE SIGN IS PLACED IN PAVED AREA AT PARKING STALLS, PROVIDE PRE-CAST BUMPERS

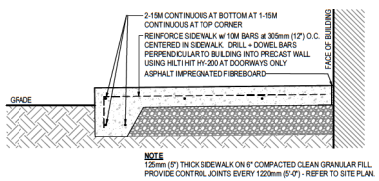
1 ACCESSIBLE POST MOUNTED SIGN
SCALE: 1" = 1'-0"



2 ACCESSIBLE PAINTED SYMBOL
SCALE: 3/4" = 1'-0"

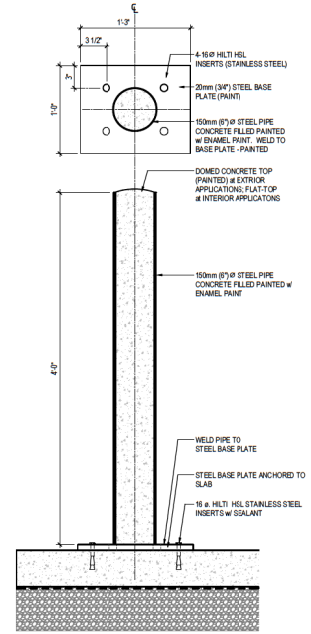


3 ACCESSIBLE LETDOWN / CURB / RAMP
SCALE: 3/4" = 1'-0"

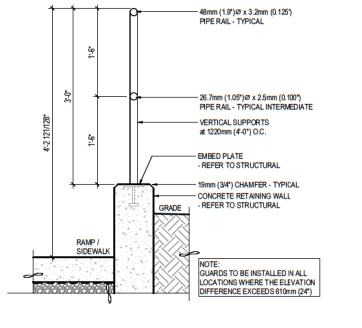


NOTE
125mm (5") THICK SIDEWALK ON 6" COMPACTED CLEAN GRANULAR FILL. PROVIDE CONTROL JOINTS EVERY 1220mm (5'-0") - REFER TO SITE PLAN.

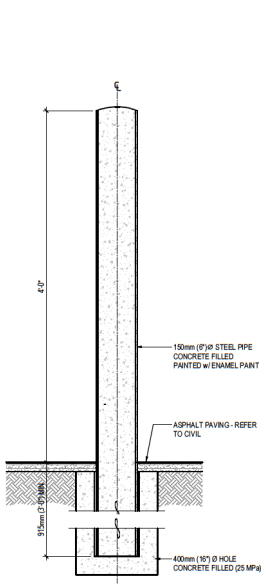
4 SIDEWALK
SCALE: 1" = 1'-0"



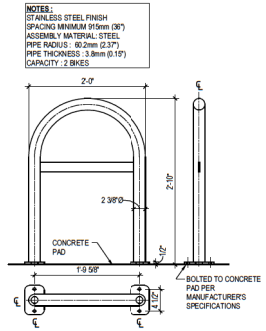
5 SURFACE-MOUNTED METAL BOLLARD
SCALE: 1 1/2" = 1'-0"



6 RETAINING WALL GUARDRAIL
SCALE: 1" = 1'-0"



7 IN-GROUND METAL BOLLARD
SCALE: 1 1/2" = 1'-0"



8 INVERTED 'U' BIKE RACK
SCALE: 1" = 1'-0"

arc STUDIO
Edmonton Office
12634 Sony Plain Road NW
Edmonton, AB
T5N 3N7
p.780.809.2991

REVISIONS

REV	DATE	DESCRIPTION	DRAWN	CHECKED
	2024.11.01	ISSUED FOR CLIENT REVIEW		
	2024.10.24	ISSUED FOR CLIENT REVIEW		
	2024.04.24	ISSUED FOR DP		
	2024.04.16	ISSUED FOR CLIENT REVIEW		
	2024.04.04	ISSUED FOR CLIENT REVIEW		
	2024.03.21	ISSUED FOR CLIENT REVIEW		
	2024.02.23	ISSUED FOR CLIENT REVIEW		
	2024.02.09	ISSUED FOR CLIENT REVIEW		
	2024.02.06	ISSUED FOR CLIENT REVIEW		
	2024.01.30	ISSUED FOR CLIENT REVIEW		
	2024.01.26	ISSUED FOR CLIENT REVIEW		
	2024.01.16	ISSUED FOR CLIENT REVIEW		
	2023.12.14	ISSUED FOR CLIENT REVIEW		
	2023.12.11	ISSUED FOR CLIENT REVIEW		
	2023.11.30	ISSUED FOR CLIENT REVIEW		

DOCUMENTS PHASE

ISSUED FOR REVIEW

DISCLAIMER:
THIS DRAWING MUST NOT BE SCALED. REFER TO GIVEN DIMENSIONS. ADVISE ARCHITECT IN WRITING OF ANY DISCREPANCIES. FAILURE TO DO SO SHALL NOT BE GROUNDS FOR EXTRA COSTS.
THIS DRAWING IS NOT TO BE USED FOR CONSTRUCTION UNTIL EITHER SEALED OR ADVISED IN WRITING BY THE ARCHITECT. THESE DRAWINGS ARE INSTRUMENTS OF THE ARCHITECTS' SERVICES TO THE CLIENT.
DESIGN AND DRAWINGS AT ALL TIMES REMAINS THE EXCLUSIVE PROPERTY OF ARC STUDIO AND SHALL NOT BE USED WITHOUT WRITTEN CONSENT.

PROJECT

200th STREET

CLIENT

CONWEST

DRAWING TITLE

SITE DETAILS

DRAWN: CHECKED:
DATE: SCALE: As indicated

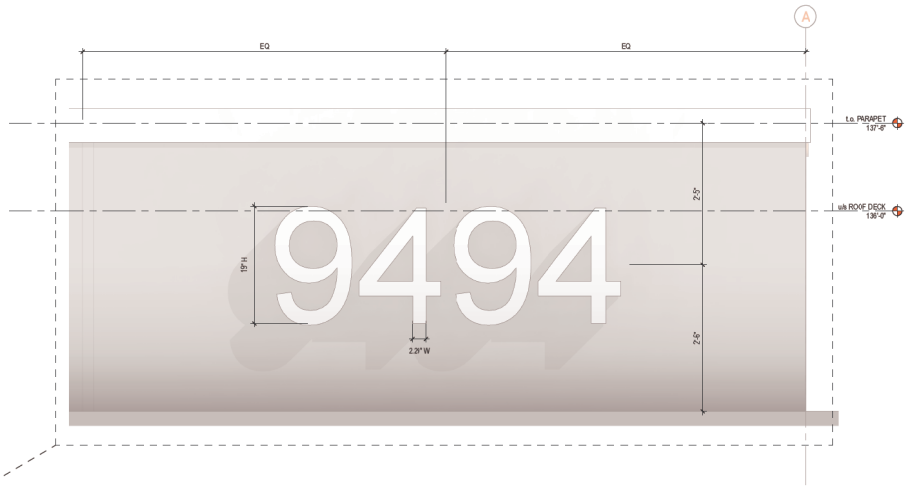
PROJECT NO. 230001
SHEET NO. A-DP 1.5

C:\Users\mitchell.boisvert\230001 MARINELLI P24_0416_vesa7AVT.rvt
2024-11-05 5:19:50 PM

TOWNSHIP OF LANGLEY SIGN BYLAW 2012 NO. 4927

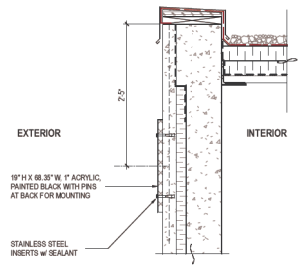
1) One Freestanding Sign each Street abutting a Lot, provided that:
a) A Freestanding Sign shall not exceed an Area of 1.0% of the lot area on which the Sign is located, to a maximum of 20 m² (215.3 ft²) and subject to the maximum dimensions stipulated in section 8.3 2.).
8.3 ADDITIONAL REQUIREMENTS
2) Except for development signs as specified in sections 3.8, the maximum height and width of any freestanding sign shall be 7.6 m (24.9 ft).

A FREESTANDING SIGN AREA: ONE SIDE 9.9 m2, TWO SIDES 19.8 m2.
DIMENSIONS: 4.13m X 2.4m.
OVERALL HEIGHT: 6.96m (22'-10")
LOT AREA 9422.58 m2

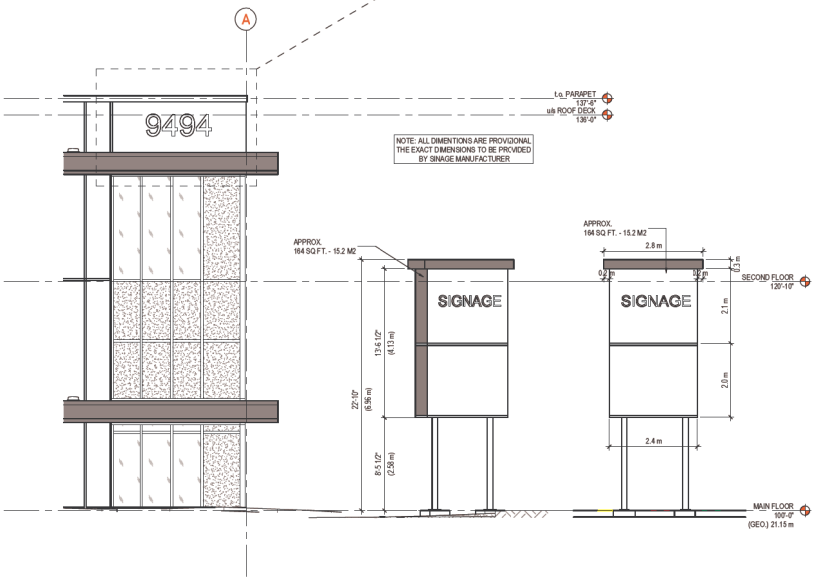


3 BUILDING SIGNAGE FRONT VIEW
SCALE: 1" = 1'-0"

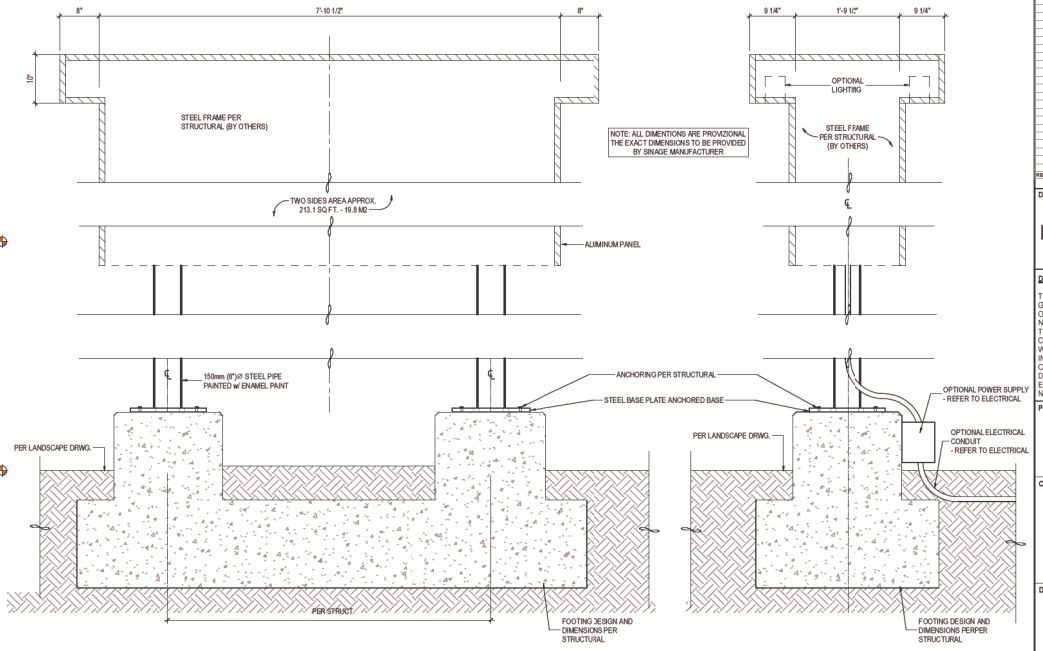
NOTE: THE SIGN IS BEING MOUNTED TO CONCRETE



4 WALL MOUNTED SIGN SECTION DETAIL
SCALE: 1" = 1'-0"



2 SITE SIGN VIEW
SCALE: 3/16" = 1'-0"



1 MONUMENT SIGN GENERIC SECTIONS
SCALE: 1" = 1'-0"

5 SIGN FRONT ELEVATION
SCALE: 3/16" = 1'-0"

arc STUDIO
Vancouver Office
12634 Sony Plain Road NW
Edmonton, AB
T5N 3N7
p.304.678.5916

REVISIONS

REV	DATE	DESCRIPTION	DRAWN	CHECKED

DOCUMENTS PHASE

ISSUED FOR REVIEW

DISCLAIMER:

THIS DRAWING MUST NOT BE SCALED. REFER TO GIVEN DIMENSIONS. ADVISE ARCHITECT IN WRITING OF ANY DISCREPANCIES. FAILURE TO DO SO SHALL NOT BE GROUNDS FOR EXTRA COSTS.
THIS DRAWING IS NOT TO BE USED FOR CONSTRUCTION UNTIL EITHER SEALED OR ADVISED IN WRITING BY THE ARCHITECT. THESE DRAWINGS ARE INSTRUMENTS OF THE ARCHITECTS' SERVICES TO THE CLIENT.
DESIGN AND DRAWINGS AT ALL TIMES REMAINS THE EXCLUSIVE PROPERTY OF ARC STUDIO AND SHALL NOT BE USED WITHOUT WRITTEN CONSENT.

PROJECT

200th STREET

CLIENT

CONWEST DEVELOPMENTS

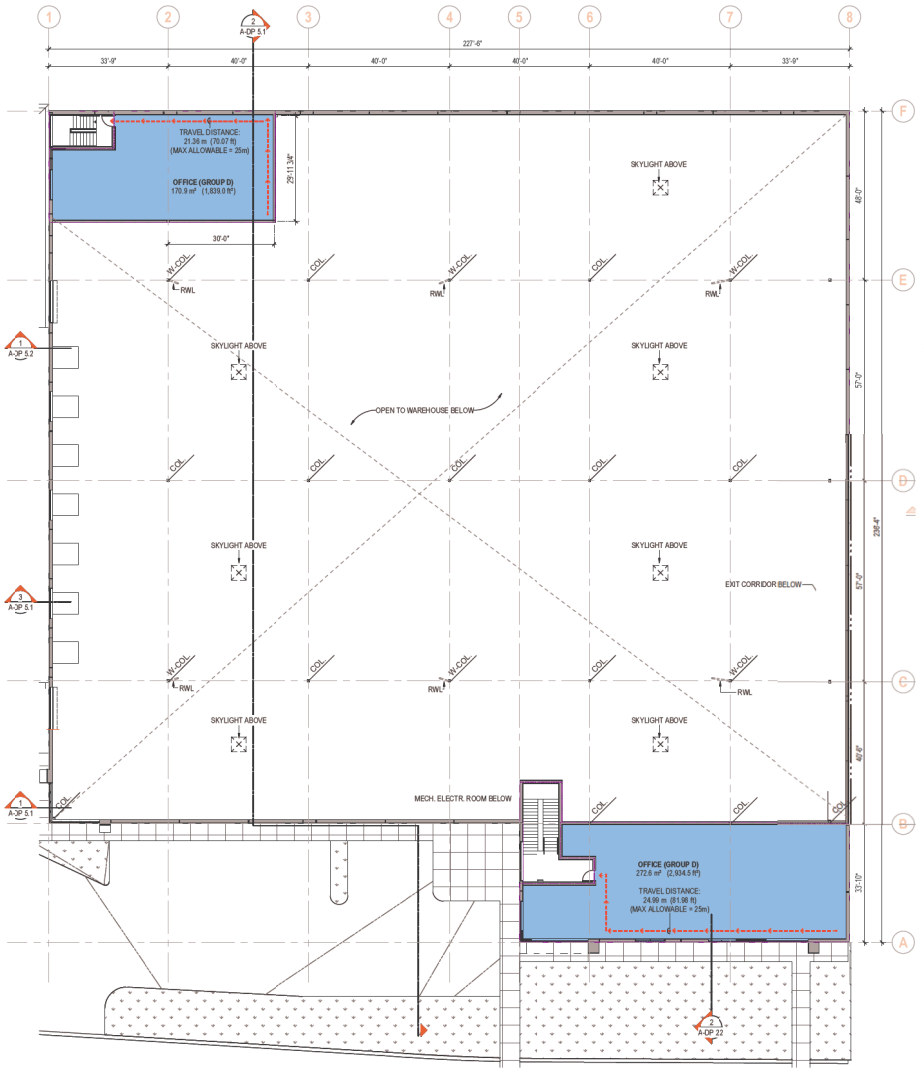
DRAWING TITLE

SIGNAGE DETAILS

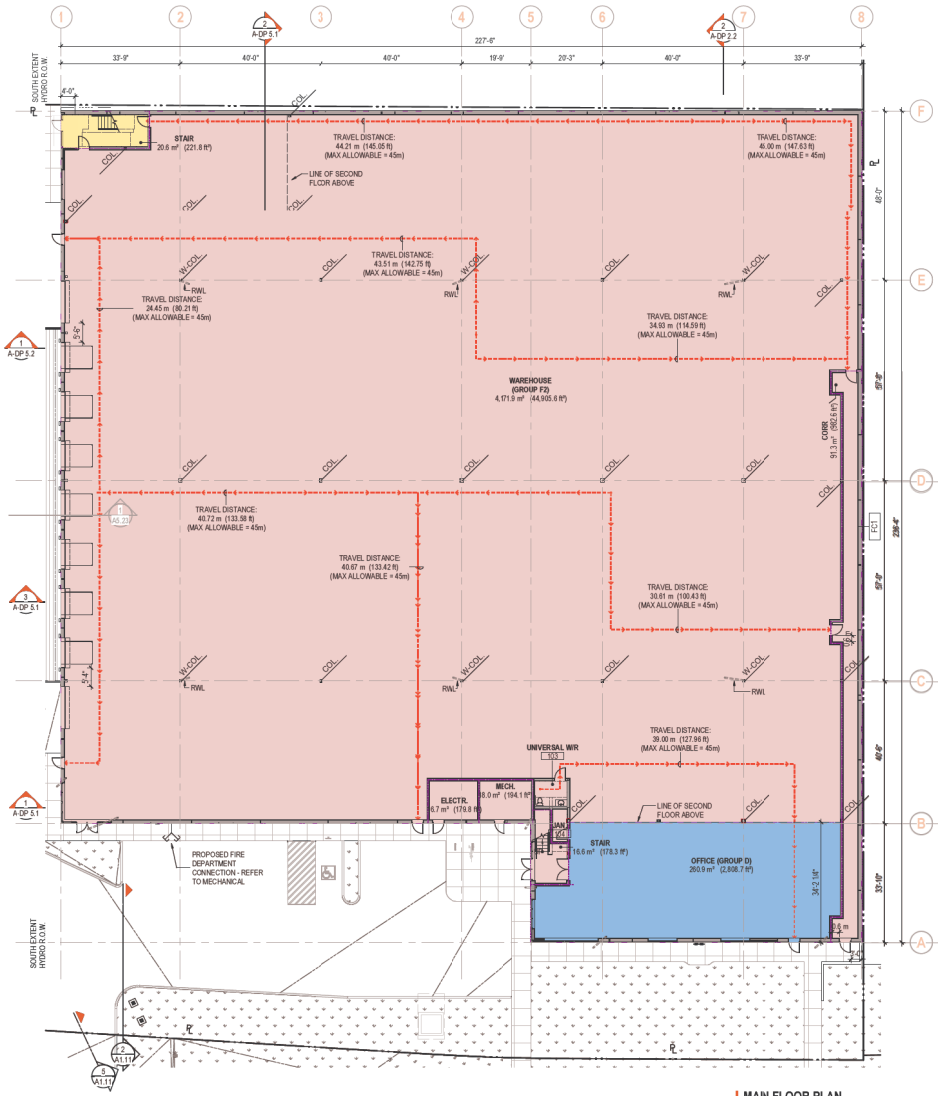
DRAWN: Author CHECKED: Checker
DATE: 01/29/25 SCALE: As indicated

PROJECT NO. 230001
SHEET NO. A1.11

2025-03-12 10:46:17 AM



2 SECOND FLOOR PLAN
SCALE: 1 : 200



1 MAIN FLOOR PLAN
SCALE: 1 : 200

arc STUDIO
Edmonton Office
12634 Sony Plain Road NW
Edmonton, AB
T5N 3N7
p 780.809.2991

PROJECT NORTH

REVISIONS

REV	DATE	DESCRIPTION	DRAWN	CHECKED
	2024.11.01	ISSUED FOR CLIENT REVIEW		
	2024.10.24	ISSUED FOR CLIENT REVIEW		
	2024.04.24	ISSUED FOR DP		
	2024.04.16	ISSUED FOR CLIENT REVIEW		
	2024.04.04	ISSUED FOR CLIENT REVIEW		
	2024.03.21	ISSUED FOR CLIENT REVIEW		
	2024.02.22	ISSUED FOR CLIENT REVIEW		
	2024.02.09	ISSUED FOR CLIENT REVIEW		
	2024.02.06	ISSUED FOR CLIENT REVIEW		
	2024.01.30	ISSUED FOR CLIENT REVIEW		
	2024.01.26	ISSUED FOR CLIENT REVIEW		
	2024.01.16	ISSUED FOR CLIENT REVIEW		
	2023.12.14	ISSUED FOR CLIENT REVIEW		
	2023.12.11	ISSUED FOR CLIENT REVIEW		
	2023.11.30	ISSUED FOR CLIENT REVIEW		
	2023.11.09	FOR CLIENT REVIEW		
	2023.10.19	REVISED IET		

DOCUMENTS PHASE

ISSUED FOR REVIEW

DISCLAIMER:
THIS DRAWING MUST NOT BE SCALED. REFER TO GIVEN DIMENSIONS. A/WISE ARCHITECT IN WRITING OF ANY DISCREPANCES. FAILURE TO DO SO SHALL NOT BE GROUNDS FOR EXTRA COSTS.
THIS DRAWING IS NOT TO BE USED FOR CONSTRUCTION UNTIL EITHER SEALED OR ADVISED IN WRITING BY THE ARCHITECT. THESE DRAWINGS ARE INSTRUMENTS OF THE ARCHITECTS' SERVICES TO THE CLIENT.
DESIGN AND DRAWINGS AT ALL TIMES REMAINS THE EXCLUSIVE PROPERTY OF ARC STUDIO AND SHALL NOT BE USED WITHOUT WRITTEN CONSENT.

PROJECT
200th STREET

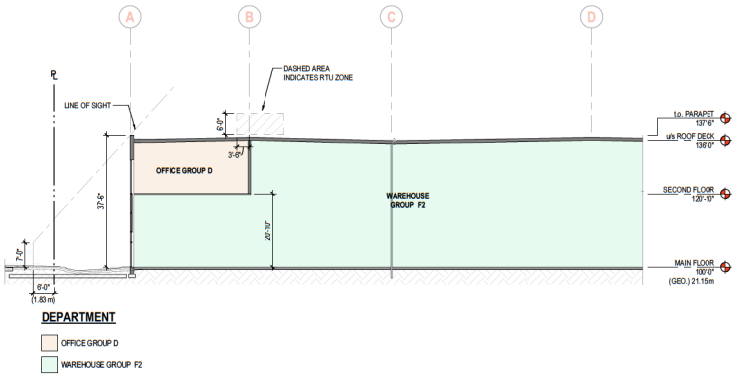
CLIENT
CONWEST

DRAWING TITLE
FLOOR PLANS

DRAWN: CHECKED:
DATE: SCALE: 1 : 200

PROJECT NO. 230001
SHEET NO. A-DP 2.1

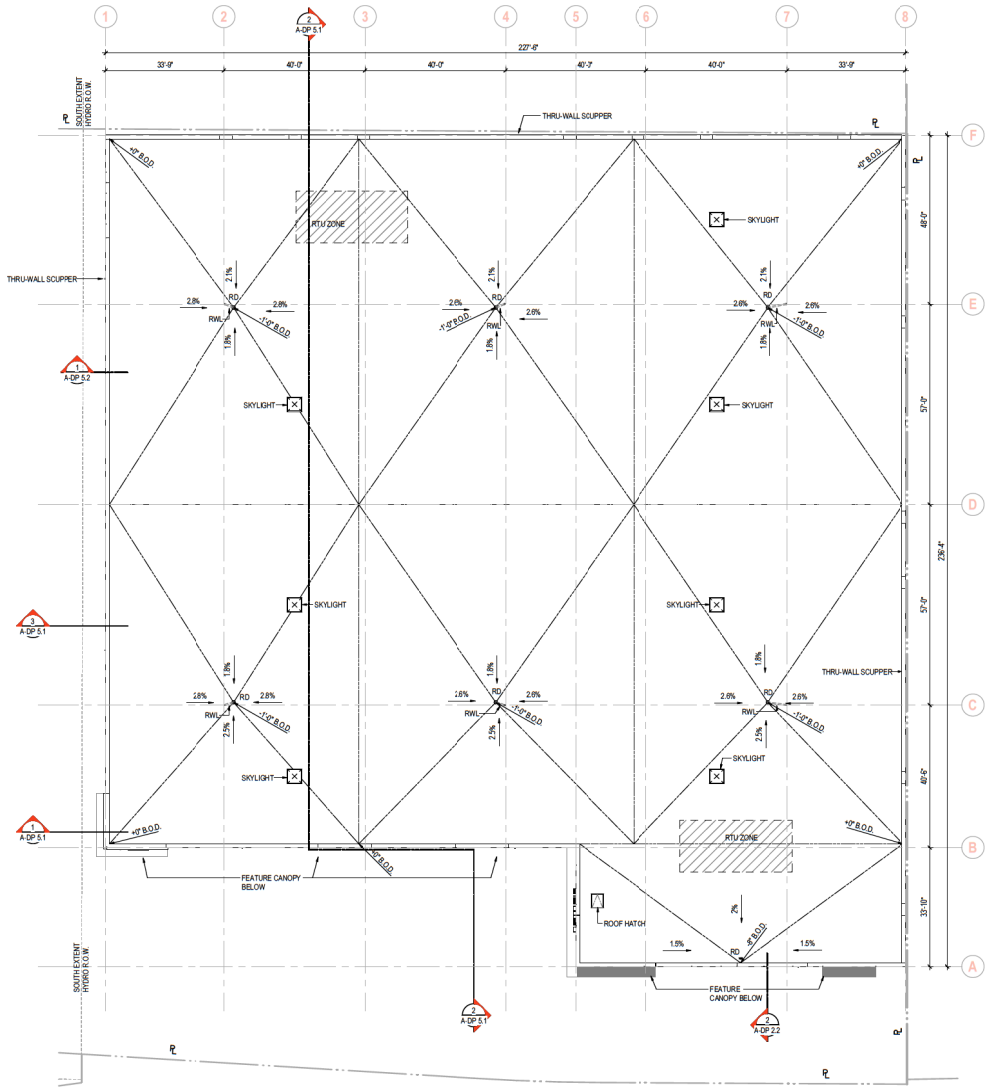
C:\Users\Revit\Documents\230001 MARINELLI R24_0416_vRevit2024.rvt
2024-11-05 5:19:51 PM



DEPARTMENT

- OFFICE GROUP D
- WAREHOUSE GROUP F2

2 | SECTION RTU ZONE
SCALE: 1 : 200



1 | ROOF PLAN
SCALE: 1 : 200

arc STUDIO
Edmonton Office
12634 Sony Plain Road NW
Edmonton, AB
T5N 3N7
p.780.809.2991

PROJECT NORTH

REVISIONS

REV	DATE	DESCRIPTION	DRAWN	CHECKED
	2024.11.01	ISSUED FOR CLIENT REVIEW		
	2024.10.24	ISSUED FOR CLIENT REVIEW		
	2024.04.24	ISSUED FOR DP		
	2024.04.18	ISSUED FOR CLIENT REVIEW		
	2024.04.04	ISSUED FOR CLIENT REVIEW		
	2024.03.21	ISSUED FOR CLIENT REVIEW		
	2024.02.23	ISSUED FOR CLIENT REVIEW		
	2024.02.09	ISSUED FOR CLIENT REVIEW		
	2024.02.06	ISSUED FOR CLIENT REVIEW		
	2024.01.30	ISSUED FOR CLIENT REVIEW		
	2024.01.26	ISSUED FOR CLIENT REVIEW		
	2024.01.16	ISSUED FOR CLIENT REVIEW		
	2023.12.14	ISSUED FOR CLIENT REVIEW		
	2023.12.11	ISSUED FOR CLIENT REVIEW		
	2023.11.30	ISSUED FOR CLIENT REVIEW		
	2023.11.09	FOR CLIENT REVIEW		
	2023.10.19	REVISED IET		

DOCUMENTS PHASE

ISSUED FOR REVIEW

DISCLAIMER:

THIS DRAWING MUST NOT BE SCALED. REFER TO GIVEN DIMENSIONS. ADVISE ARCHITECT IN WRITING OF ANY DISCREPANCIES. FAILURE TO DO SO SHALL NOT BE GROUNDS FOR EXTRA COSTS.
THIS DRAWING IS NOT TO BE USED FOR CONSTRUCTION UNTIL EITHER SEALED OR ADVISED IN WRITING BY THE ARCHITECT. THESE DRAWINGS ARE INSTRUMENTS OF THE ARCHITECTS' SERVICES TO THE CLIENT.
DESIGN AND DRAWINGS AT ALL TIMES REMAINS THE EXCLUSIVE PROPERTY OF ARC STUDIO AND SHALL NOT BE USED WITHOUT WRITTEN CONSENT.

PROJECT

200th STREET

CLIENT

CONWEST

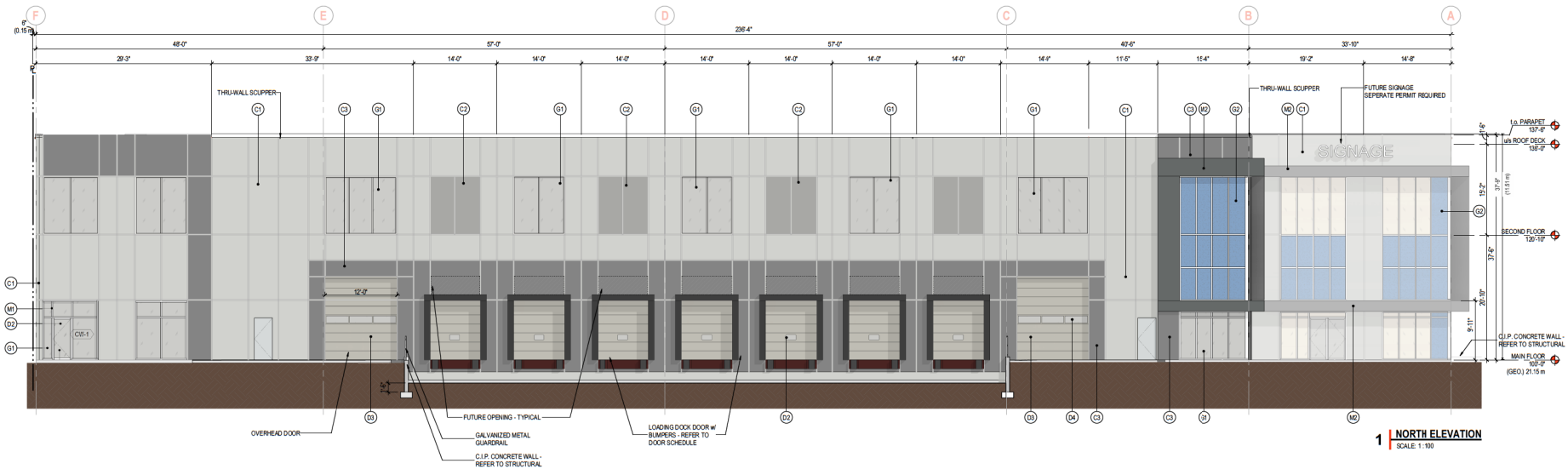
DRAWING TITLE

ROOF PLAN

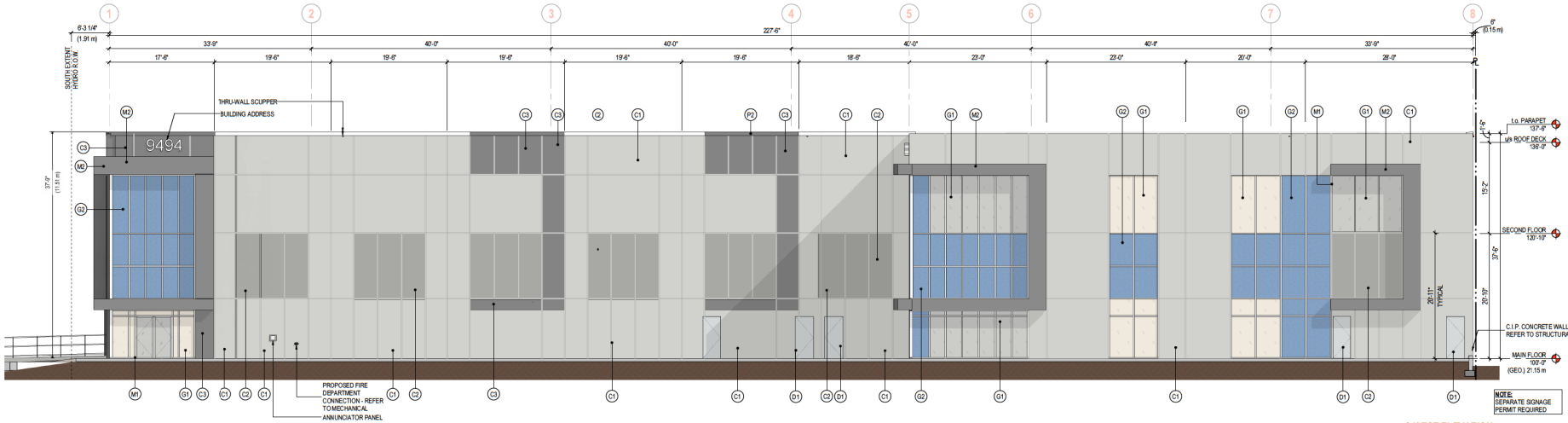
DRAWN: CHECKED:
DATE: SCALE: 1 : 200

PROJECT NO. 230001
SHEET NO. A-DP 2.2

C:\Users\ewebb\Documents\230001 MARINELLI R24_central_ewebb2.rvt
2024-11-05 5:19:52 PM



1 NORTH ELEVATION
SCALE: 1 : 100



2 WEST ELEVATION
SCALE: 1 : 100

NOTE:
SEPARATE SIGNAGE
PERMIT REQUIRED

MATERIAL LEGEND

TYPE	DESCRIPTION
C1	CONCRETE TILT-UP PANEL - PAINT COLOR C1 - WARM GRAY
C2	CONCRETE TILT-UP PANEL - PAINT COLOR C2 - MEDIUM GRAY
C3	CONCRETE TILT-UP PANEL - PAINT COLOR C3 - DARK GRAY
D1	INSULATED HOLLOW-METAL DOOR COLOUR TO MATCH C1
D2	STOREFRONT DOOR TO MATCH CURTAINWALL SYSTEM
D3	INSULATED HOLLOW-METAL OVERHEAD DOOR PANEL
D4	OVERHEAD DOOR GLAZING DUAL-PANE, LOW-E GLAZING PANEL
G1	ALUMINUM CURTAINWALL SYSTEM, VISION GLAZING, DUAL-PANE, LOW-E GLAZING PANEL COLOUR:GRAY TINTED
G2	SPANDREL GLAZING - COLOR BLUEBERRY
M1	CURTAINWALL MULLION - CLEAR ANODIZED
M2	PREFINISHED METAL CLADDING TO MATCH COLOR C3
P1	PARAPET CAP FLASHING, PRE-FINISHED COLOUR TO MATCH COLOR C1
P2	<varies>

PROJECT COLOURS

C1
C2
C3
G2

arc STUDIO
Edmonton Office
12634 Sony Plain Road NW
Edmonton, AB
T5N 3N7
p.780.809.2991

REVISIONS

REV	DATE	DESCRIPTION	DRAWN	CHECKED
	2024.11.01	ISSUED FOR CLIENT REVIEW		
	2024.04.24	ISSUED FOR DP		
	2024.04.15	ISSUED FOR CLIENT REVIEW		
	2024.03.21	ISSUED FOR CLIENT REVIEW		
	2024.03.04	ISSUED FOR CLIENT REVIEW		
	2024.02.23	ISSUED FOR CLIENT REVIEW		
	2024.02.09	ISSUED FOR CLIENT REVIEW		
	2024.02.06	ISSUED FOR CLIENT REVIEW		
	2024.01.30	ISSUED FOR CLIENT REVIEW		
	2024.01.26	ISSUED FOR CLIENT REVIEW		
	2024.01.16	ISSUED FOR CLIENT REVIEW		
	2023.12.14	ISSUED FOR CLIENT REVIEW		
	2023.12.11	ISSUED FOR CLIENT REVIEW		
	2023.11.30	ISSUED FOR CLIENT REVIEW		
	2023.11.09	FOR CLIENT REVIEW		
	2023.10.19	REVISED SET		

DOCUMENTS PHASE

ISSUED FOR REVIEW

DISCLAIMER:
THIS DRAWING MUST NOT BE SCALED. REFER TO GIVEN DIMENSIONS. ADVISE ARCHITECT IN WRITING OF ANY DISCREPANCIES. FAILURE TO DO SO SHALL NOT BE GROUNDS FOR EXTRA COSTS.
THIS DRAWING IS NOT TO BE USED FOR CONSTRUCTION UNTIL EITHER SEALED OR ADVISED IN WRITING BY THE ARCHITECT. THESE DRAWINGS ARE INSTRUMENTS OF THE ARCHITECTS' SERVICES TO THE CLIENT.
DESIGN AND DRAWINGS AT ALL TIMES REMAINS THE EXCLUSIVE PROPERTY OF ARC STUDIO AND SHALL NOT BE USED WITHOUT WRITTEN CONSENT.

PROJECT

200th STREET

CLIENT

CONWEST

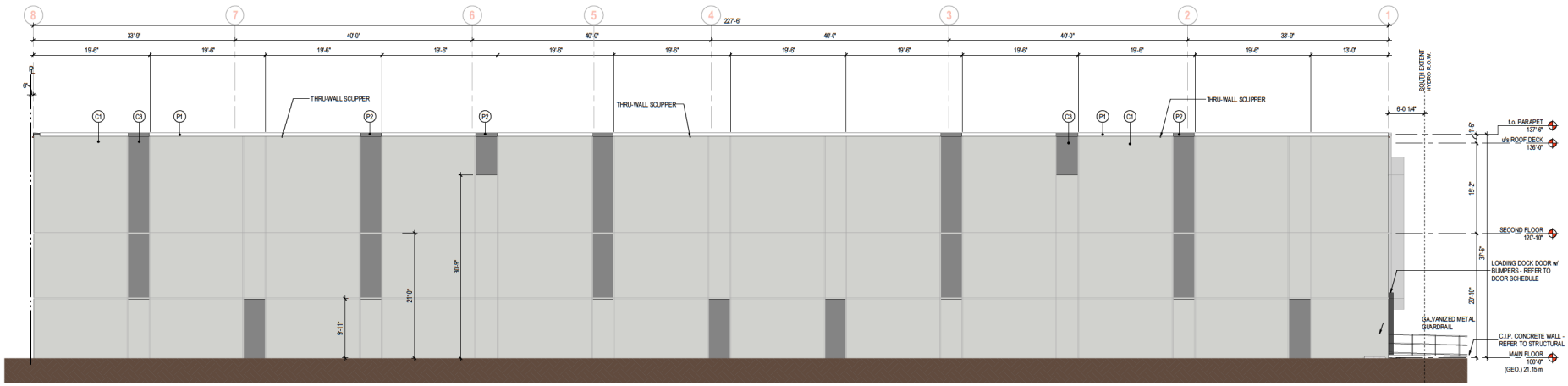
DRAWING TITLE

NORTH + WEST BUILDING ELEVATIONS

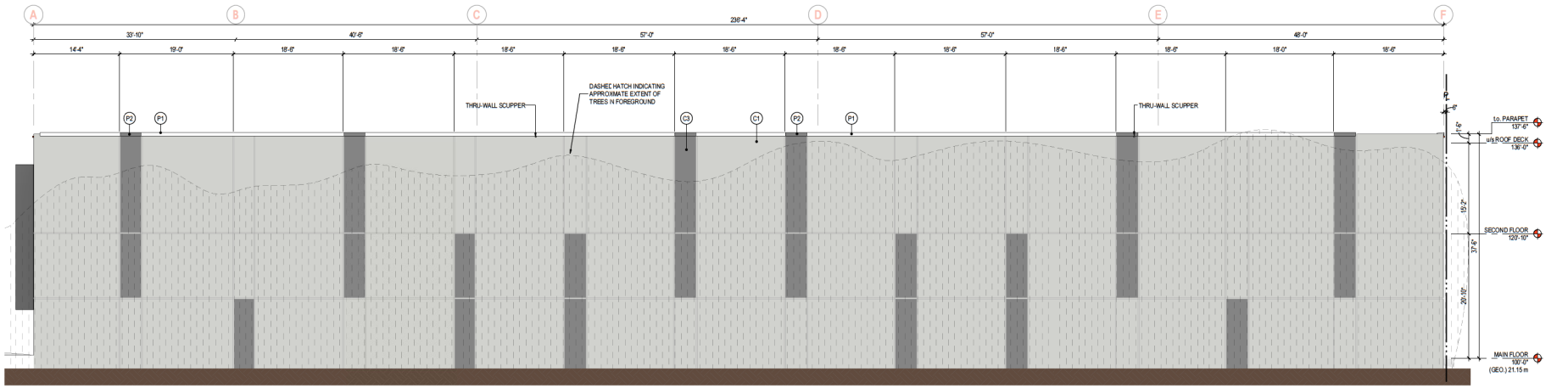
DRAWN: CHECKED:
DATE: SCALE: As indicated

PROJECT NO. 230001
SHEET NO. A-DP 4.1

C:\Users\ewei\Documents\230001 MARINELLI R24_04.15_ewei2AVT.rvt
2024-11-05 5:20:04 PM



1 **EAST ELEVATION**
SCALE: 1 : 100



2 **SOUTH ELEVATION**
SCALE: 1 : 100

MATERIAL LEGEND

TYPE	DESCRIPTION
C1	CONCRETE TILT-UP PANEL - PAINT COLOR C1 - WARM GRAY
C2	CONCRETE TILT-UP PANEL - PAINT COLOR C2 - MEDIUM GRAY
C3	CONCRETE TILT-UP PANEL - PAINT COLOR C3 - DARK GRAY
D1	INSULATED HOLLOW-METAL DOOR COLOUR TO MATCH C1
D2	STOREFRONT DOOR TO MATCH CURTAINWALL SYSTEM
D3	INSULATED HOLLOW-METAL OVERHEAD DOOR PANEL
D4	OVERHEAD DOOR GLAZING DUAL-PANE, LOW-E GLAZING PANEL
G1	ALUMINUM CURTAINWALL SYSTEM, VISION GLAZING, DUAL-PANE, LOW-E GLAZING PANEL COLOUR: GRAY TINTED
G2	SPANDREL GLAZING - COLOR BLUEBERRY
M1	CURTAINWALL MULLION - CLEAR ANODIZED
M2	PREFINISHED METAL CLADDING TO MATCH COLOR C3
P1	PARAPET CAP FLASHING, PRE-FINISHED COLOUR TO MATCH COLOR C1
P2	<varies>

PROJECT COLOURS

C1

C2

C3

G2

arc STUDIO
Edmonton Office
12634 Sony Plain Road NW
Edmonton, AB
T5N 3N7
p.780.809.2991

REVISIONS

REV	DATE	DESCRIPTION	DRAWN	CHECKED
	2024.11.01	ISSUED FOR CLIENT REVIEW		
	2024.10.24	ISSUED FOR CLIENT REVIEW		
	2024.04.24	ISSUED FOR DP		
	2024.04.18	ISSUED FOR CLIENT REVIEW		
	2024.04.04	ISSUED FOR CLIENT REVIEW		
	2024.03.21	ISSUED FOR CLIENT REVIEW		
	2024.02.23	ISSUED FOR CLIENT REVIEW		
	2024.02.09	ISSUED FOR CLIENT REVIEW		
	2024.02.06	ISSUED FOR CLIENT REVIEW		
	2024.01.30	ISSUED FOR CLIENT REVIEW		
	2024.01.26	ISSUED FOR CLIENT REVIEW		
	2024.01.16	ISSUED FOR CLIENT REVIEW		
	2023.12.14	ISSUED FOR CLIENT REVIEW		
	2023.12.11	ISSUED FOR CLIENT REVIEW		
	2023.11.30	ISSUED FOR CLIENT REVIEW		
	2023.11.09	FOR CLIENT REVIEW		
	2023.10.19	REVISED SET		

DOCUMENTS PHASE

ISSUED FOR REVIEW

DISCLAIMER:

THIS DRAWING MUST NOT BE SCALED. REFER TO GIVEN DIMENSIONS. ADVISE ARCHITECT IN WRITING OF ANY DISCREPANCIES. FAILURE TO DO SO SHALL NOT BE GROUNDS FOR EXTRA COSTS.
THIS DRAWING IS NOT TO BE USED FOR CONSTRUCTION UNTIL EITHER SEALED OR ADVISED IN WRITING BY THE ARCHITECT. THESE DRAWINGS ARE INSTRUMENTS OF THE ARCHITECTS' SERVICES TO THE CLIENT.
DESIGN AND DRAWINGS AT ALL TIMES REMAINS THE EXCLUSIVE PROPERTY OF ARC STUDIO AND SHALL NOT BE USED WITHOUT WRITTEN CONSENT.

PROJECT

200th STREET

CLIENT

CONWEST

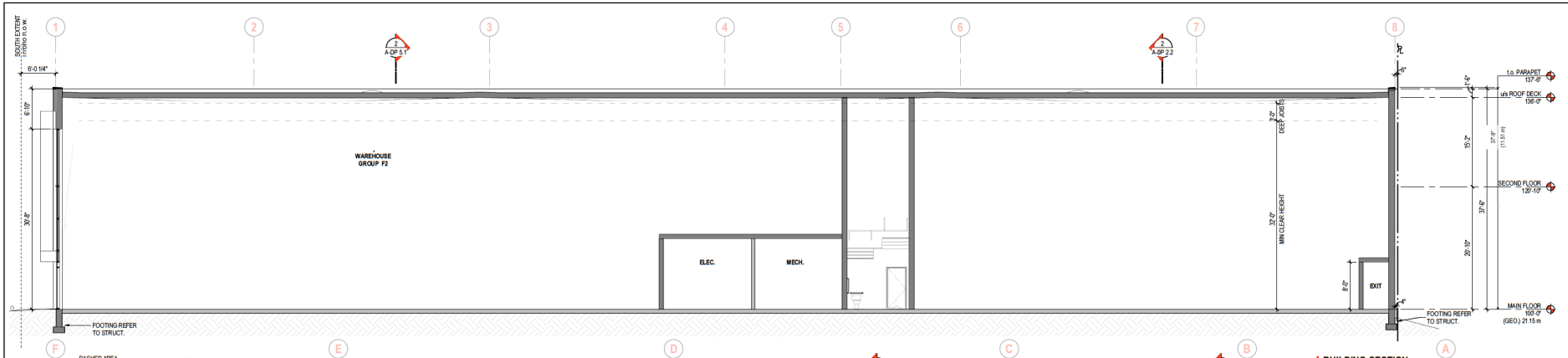
DRAWING TITLE

SOUTH + EAST BUILDING ELEVATIONS

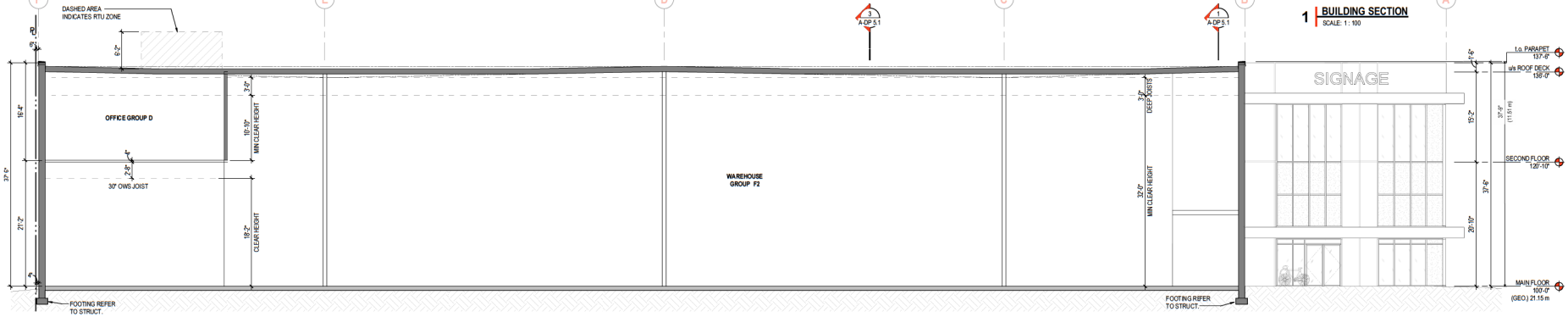
DRAWN: CHECKED:
DATE: SCALE: As indicated

PROJECT NO. 230001
SHEET NO. A-DP 4.2

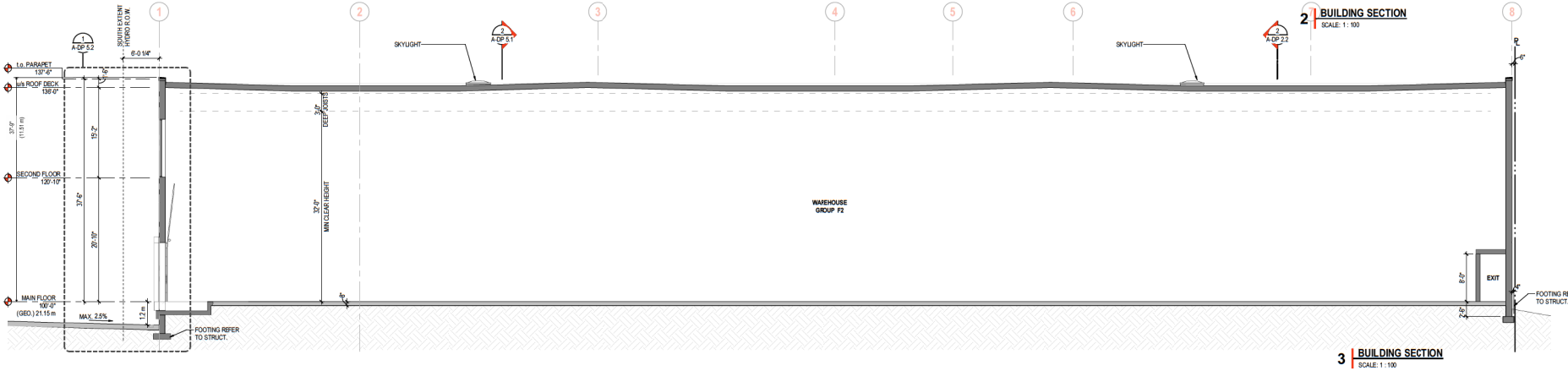
C:\Users\wiebe\Documents\230001 MARINELLI R24_central_wiebeZW.rvt
2024-11-06 5:20:05 PM



1 BUILDING SECTION
SCALE: 1 : 100



2 BUILDING SECTION
SCALE: 1 : 100



3 BUILDING SECTION
SCALE: 1 : 100

arc STUDIO
Edmonton Office
12634 Sony Plain Road NW
Edmonton, AB
T5N 3N7
p.780.809.2991

REVISIONS

REV	DATE	DESCRIPTION	DRAWN	CHECKED
	2024.11.01	ISSUED FOR CLIENT REVIEW		
	2024.04.24	ISSUED FOR DP		
	2024.04.18	ISSUED FOR CLIENT REVIEW		
	2024.04.04	ISSUED FOR CLIENT REVIEW		
	2024.03.21	ISSUED FOR CLIENT REVIEW		
	2024.02.23	ISSUED FOR CLIENT REVIEW		
	2024.02.09	ISSUED FOR CLIENT REVIEW		
	2024.02.06	ISSUED FOR CLIENT REVIEW		
	2024.01.30	ISSUED FOR CLIENT REVIEW		
	2024.01.26	ISSUED FOR CLIENT REVIEW		
	2024.01.16	ISSUED FOR CLIENT REVIEW		
	2023.12.14	ISSUED FOR CLIENT REVIEW		
	2023.12.11	ISSUED FOR CLIENT REVIEW		
	2023.11.30	ISSUED FOR CLIENT REVIEW		
	2023.11.09	FOR CLIENT REVIEW		
	2023.10.19	REVISED IET		

DOCUMENTS PHASE

ISSUED FOR REVIEW

DISCLAIMER:

THIS DRAWING MUST NOT BE SCALED. REFER TO GIVEN DIMENSIONS. ADVISE ARCHITECT IN WRITING OF ANY DISCREPANCIES. FAILURE TO DO SO SHALL NOT BE GROUNDS FOR EXTRA COSTS.
THIS DRAWING IS NOT TO BE USED FOR CONSTRUCTION UNTIL EITHER SEALED OR ADVISED IN WRITING BY THE ARCHITECT. THESE DRAWINGS ARE INSTRUMENTS OF THE ARCHITECTS' SERVICES TO THE CLIENT.
DESIGN AND DRAWINGS AT ALL TIMES REMAINS THE EXCLUSIVE PROPERTY OF ARC STUDIO AND SHALL NOT BE USED WITHOUT WRITTEN CONSENT.

PROJECT

200th STREET

CLIENT

CONWEST

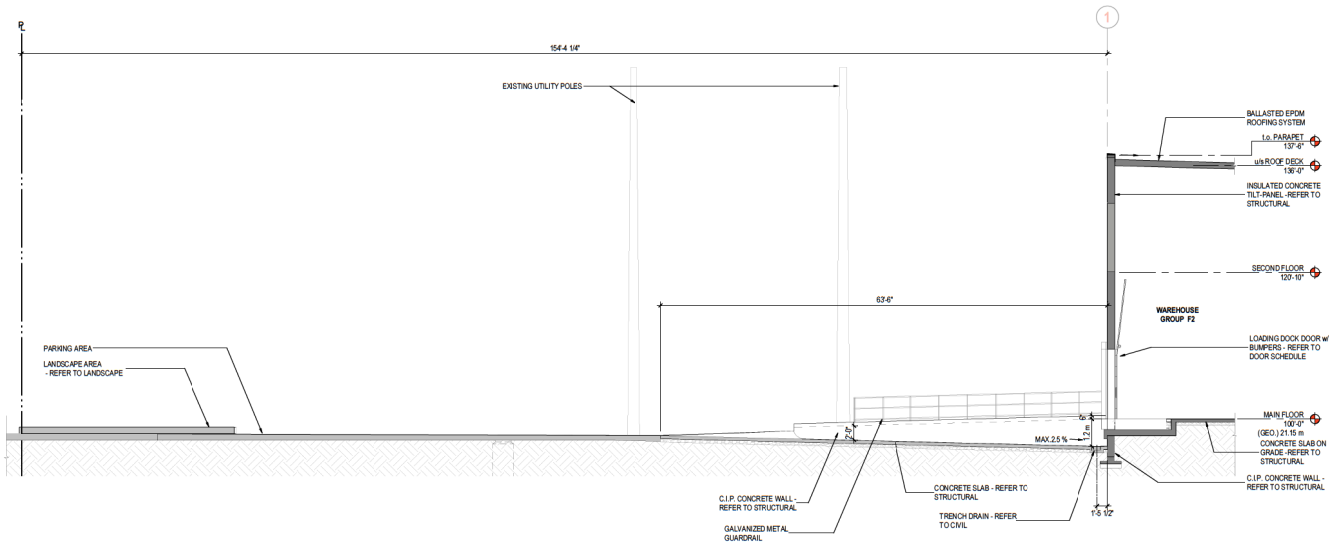
DRAWING TITLE

BUILDING SECTIONS

DRAWN: CHECKED:
DATE: SCALE: 1 : 100

PROJECT NO. 230001
SHEET NO. A-DP 5.1

C:\Users\ilwie\Documents\230001 MARINELLI R24_0416_wieSZWAT.rvt
2024-11-05 5:20:17 PM



1 PARTIAL SITE SECTION at LOADING DOCK
SCALE: 1 : 100

arc STUDIO

Edmonton Office
12634 Sony Plain Road NW
Edmonton, AB
T5N 3N7
p.780.809.2991

REVISIONS

REV	DATE	DESCRIPTION	DRAWN	CHECKED
	2024.11.01	ISSUED FOR CLIENT REVIEW		
	2024.04.24	ISSUED FOR DP		
	2024.04.16	ISSUED FOR CLIENT REVIEW		
	2024.04.04	ISSUED FOR CLIENT REVIEW		
	2024.03.21	ISSUED FOR CLIENT REVIEW		
	2024.02.22	ISSUED FOR CLIENT REVIEW		
	2024.02.09	ISSUED FOR CLIENT REVIEW		
	2024.02.06	ISSUED FOR CLIENT REVIEW		
	2024.01.30	ISSUED FOR CLIENT REVIEW		
	2024.01.26	ISSUED FOR CLIENT REVIEW		
	2024.01.16	ISSUED FOR CLIENT REVIEW		

DOCUMENTS PHASE

ISSUED FOR REVIEW

DISCLAIMER:

THIS DRAWING MUST NOT BE SCALED. REFER TO GIVEN DIMENSIONS. ADVISE ARCHITECT IN WRITING OF ANY DISCREPANCIES. FAILURE TO DO SO SHALL NOT BE GROUNDS FOR EXTRA COSTS.
THIS DRAWING IS NOT TO BE USED FOR CONSTRUCTION UNTIL EITHER SEALED OR ADVISED IN WRITING BY THE ARCHITECT. THESE DRAWINGS ARE INSTRUMENTS OF THE ARCHITECTS' SERVICES TO THE CLIENT.
DESIGN AND DRAWINGS AT ALL TIMES REMAINS THE EXCLUSIVE PROPERTY OF ARC STUDIO AND SHALL NOT BE USED WITHOUT WRITTEN CONSENT.

PROJECT

200th STREET

CLIENT

CONWEST

DRAWING TITLE

WALL SECTIONS

DRAWN: CHECKED:
DATE: SCALE: 1 : 100

PROJECT NO. 230001
SHEET NO. A-DP 5.2

C:\Users\revit\Documents\230001 MARINELLI R24_central_revit22VA7.rvt
2024-11-06 5:20:16 PM



NORTHWEST CORNER



NORTHEAST CORNER

arc STUDIO

Edmonton Office
12634 Sony Plain Road NW
Edmonton, AB
T5N 3N7
p.780.809.2991

REVISIONS

REV	DATE	DESCRIPTION	DRAWN	CHECKED
	2024.11.01	ISSUED FOR CLIENT REVIEW		
	2024.04.24	ISSUED FOR DP		
	2024.04.16	ISSUED FOR CLIENT REVIEW		
	2024.04.04	ISSUED FOR CLIENT REVIEW		
	2024.03.21	ISSUED FOR CLIENT REVIEW		
	2024.02.22	ISSUED FOR CLIENT REVIEW		
	2024.02.09	ISSUED FOR CLIENT REVIEW		
	2024.02.06	ISSUED FOR CLIENT REVIEW		
	2024.01.30	ISSUED FOR CLIENT REVIEW		
	2024.01.26	ISSUED FOR CLIENT REVIEW		
	2024.01.16	ISSUED FOR CLIENT REVIEW		
	2023.12.14	ISSUED FOR CLIENT REVIEW		
	2023.12.11	ISSUED FOR CLIENT REVIEW		
	2023.11.30	ISSUED FOR CLIENT REVIEW		
	2023.11.09	FOR CLIENT REVIEW		

DOCUMENTS PHASE

ISSUED FOR REVIEW

DISCLAIMER:

THIS DRAWING MUST NOT BE SCALED. REFER TO GIVEN DIMENSIONS. ADVISE ARCHITECT IN WRITING OF ANY DISCREPANCIES. FAILURE TO DO SO SHALL NOT BE GROUNDS FOR EXTRA COSTS.
THIS DRAWING IS NOT TO BE USED FOR CONSTRUCTION UNTIL EITHER SEALED OR ADVISED IN WRITING BY THE ARCHITECT. THESE DRAWINGS ARE INSTRUMENTS OF THE ARCHITECTS' SERVICES TO THE CLIENT.
DESIGN AND DRAWINGS AT ALL TIMES REMAINS THE EXCLUSIVE PROPERTY OF ARC STUDIO AND SHALL NOT BE USED WITHOUT WRITTEN CONSENT.

PROJECT

200th STREET

CLIENT

CONWEST

DRAWING TITLE

PERSPECTIVES

DRAWN: CHECKED:
DATE: SCALE:

PROJECT NO. 230001
SHEET NO. A-DP 5.3

C:\Users\ilwebDocuments\230001 MARINELLI R24_0416_ilwebZW4T.rvt
2024-11-06 5:20:24 PM

Comment 3 species change

Comment 2 Coniferous to Deciduous ratio

PLANT SCHEDULE

STREET TREES — PMG PROJECT NUMBER: 23-141

KEY	QTY	BOTANICAL NAME	COMMON NAME	PLANTED SIZE / REMARKS
TREE				
	2	ACER BUERGERIANUM	TRIDENT MAPLE	6CM CAL; 1.8M STD. B&B

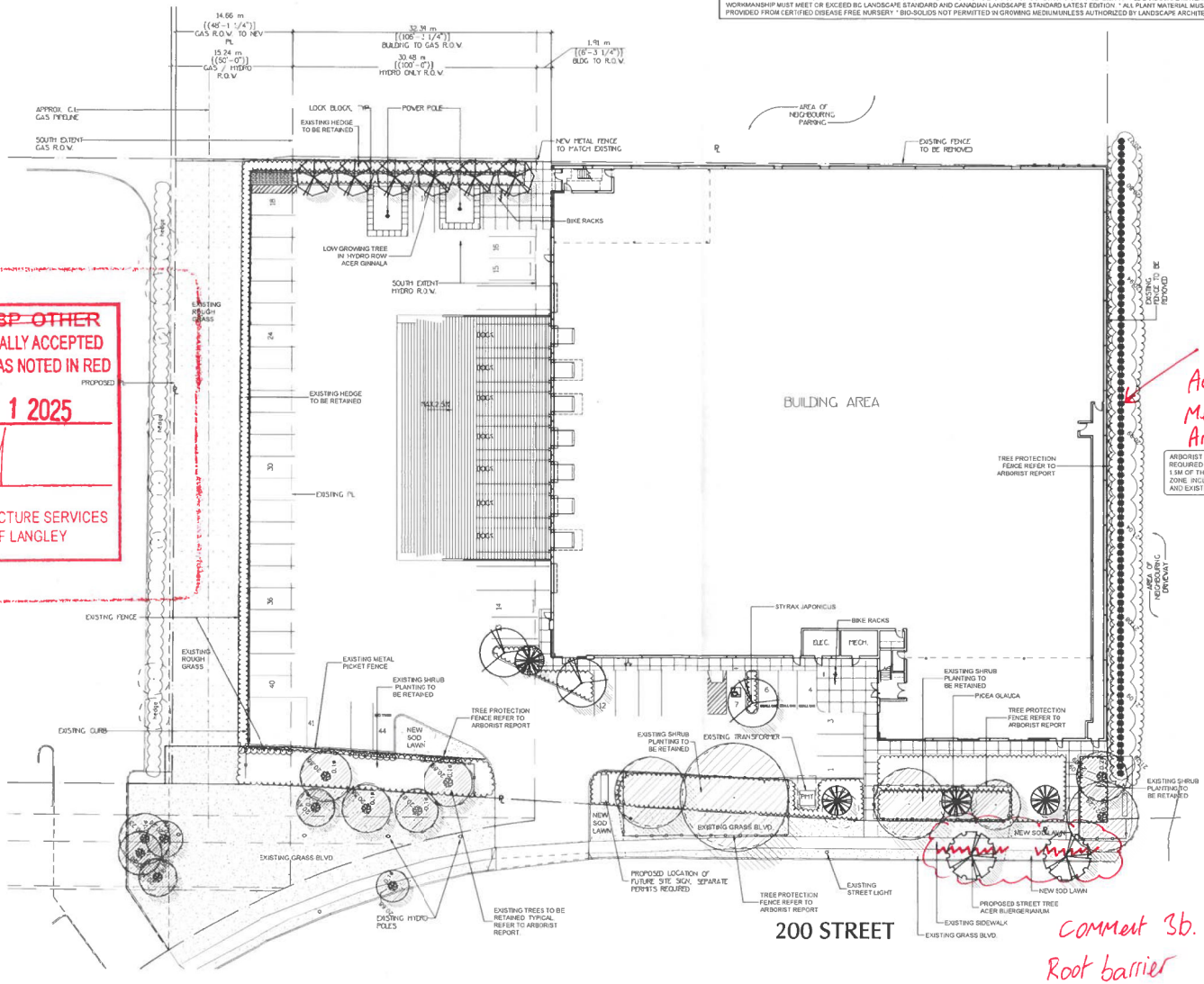
NOTES: * PLANT SIZES IN THIS LIST ARE SPECIFIED ACCORDING TO THE BC LANDSCAPE STANDARD AND CANADIAN LANDSCAPE STANDARD, LATEST EDITION. CONTAINER SIZES SPECIFIED AS PER CNLA STANDARD. BOTH PLANT SIZE AND CONTAINER SIZE ARE THE MINIMUM ACCEPTABLE SIZES. * REFER TO SPECIFICATIONS FOR DEFINED CONTAINER MEASUREMENTS AND OTHER PLANT MATERIAL REQUIREMENTS. * SEARCH AND REVIEW MAKE PLANT MATERIAL AVAILABLE FOR OPTIONAL REVIEW BY LANDSCAPE ARCHITECT AT SOURCE OF SUPPLY. AREA OF SEARCH TO INCLUDE LOWER MAINLAND AND FRASER VALLEY. * SUBSTITUTIONS: OBTAIN WRITTEN APPROVAL FROM THE LANDSCAPE ARCHITECT PRIOR TO MAKING ANY SUBSTITUTIONS TO THE SPECIFIED MATERIAL. UNAPPROVED SUBSTITUTIONS WILL BE REJECTED. ALLOW A MINIMUM OF FIVE DAYS PRIOR TO DELIVERY FOR REQUEST TO SUBSTITUTE. SUBSTITUTIONS ARE SUBJECT TO BC LANDSCAPE STANDARD AND CANADIAN LANDSCAPE STANDARD - DEFINITION OF CONDITIONS OF AVAILABILITY. * ALL LANDSCAPE MATERIAL AND WORKMANSHIP MUST MEET OR EXCEED BC LANDSCAPE STANDARD AND CANADIAN LANDSCAPE STANDARD LATEST EDITION. * ALL PLANT MATERIAL MUST BE PROVIDED FROM CERTIFIED DISEASE FREE NURSERY. * BIO-SOLIDS NOT PERMITTED IN GROWING MEDIUM UNLESS AUTHORIZED BY LANDSCAPE ARCHITECT.

PLANT SCHEDULE

PMG PROJECT NUMBER: 23-141

KEY	QTY	BOTANICAL NAME	COMMON NAME	PLANTED SIZE / REMARKS
TREE				
	6	ACER GINNALA	AMUR MAPLE	6CM CAL; B&B
	4	PICEA GLAUCA	WHITE SPRUCE	2.5M HT; B&B
	3	STYRAX JAPONICUS	JAPANESE SNOWBELL	6CM CAL; 1.8M STD B&B.

NOTES: * PLANT SIZES IN THIS LIST ARE SPECIFIED ACCORDING TO THE BC LANDSCAPE STANDARD AND CANADIAN LANDSCAPE STANDARD, LATEST EDITION. CONTAINER SIZES SPECIFIED AS PER CNLA STANDARD. BOTH PLANT SIZE AND CONTAINER SIZE ARE THE MINIMUM ACCEPTABLE SIZES. * REFER TO SPECIFICATIONS FOR DEFINED CONTAINER MEASUREMENTS AND OTHER PLANT MATERIAL REQUIREMENTS. * SEARCH AND REVIEW MAKE PLANT MATERIAL AVAILABLE FOR OPTIONAL REVIEW BY LANDSCAPE ARCHITECT AT SOURCE OF SUPPLY. AREA OF SEARCH TO INCLUDE LOWER MAINLAND AND FRASER VALLEY. * SUBSTITUTIONS: OBTAIN WRITTEN APPROVAL FROM THE LANDSCAPE ARCHITECT PRIOR TO MAKING ANY SUBSTITUTIONS TO THE SPECIFIED MATERIAL. UNAPPROVED SUBSTITUTIONS WILL BE REJECTED. ALLOW A MINIMUM OF FIVE DAYS PRIOR TO DELIVERY FOR REQUEST TO SUBSTITUTE. SUBSTITUTIONS ARE SUBJECT TO BC LANDSCAPE STANDARD AND CANADIAN LANDSCAPE STANDARD - DEFINITION OF CONDITIONS OF AVAILABILITY. * ALL LANDSCAPE MATERIAL AND WORKMANSHIP MUST MEET OR EXCEED BC LANDSCAPE STANDARD AND CANADIAN LANDSCAPE STANDARD LATEST EDITION. * ALL PLANT MATERIAL MUST BE PROVIDED FROM CERTIFIED DISEASE FREE NURSERY. * BIO-SOLIDS NOT PERMITTED IN GROWING MEDIUM UNLESS AUTHORIZED BY LANDSCAPE ARCHITECT.



Comment 1 Additional protection measures. As per Arborist rec.

Comment 3b. Root barrier

RZ DP SA BP OTHER
PLANS CONDITIONALLY ACCEPTED WITH EXCEPTIONS AS NOTED IN RED
ON MAR 2 1 2025
BY
GREEN INFRASTRUCTURE SERVICES
TOWNSHIP OF LANGLEY

© Copyright reserved. This drawing and design is the property of PMG Landscape Architects and may not be reproduced or used for other projects without their permission.

pmg LANDSCAPE ARCHITECTS
Suite C100 - 4185 Still Creek Drive
Burnaby, British Columbia V5C 6G9
p 604 294-0011 f 604 294-0022

SEAL

NO.	DATE	REVISION DESCRIPTION	DR.
11	25 FEB 04	ADD ARBORIST NOTES	DO
	24 DEC 13	ISSUED FOR BP	BA
10	24 NOV 15	NEW SITE PLAN FOR COORDINATION	DO
9	24 NOV 04	REVISE TREES PER CLIENT COMMENTS	DO
8	24 SEP 30	REVISE PER TOK COMMENTS	DO
	24 MAR 27	RE-ISSUED FOR DP	MCY
7	24 MAR 27	NEW SITE PLAN	DO
-	24 FEB 21	ISSUED FOR DP	MCY
6	24 FEB 21	SITE PLAN COORDINATION	
5	24 JAN 29	NEW SITE PLAN	DO
4	24 JAN 17	NEW SITE PLAN	DO
3	23 DEC 15	REVISE EXISTING TREES	DO
-	23 DEC 15	ISSUED FOR DP	MCY
2	23 DEC 13	NEW SITE PLAN	DO
1	23 NOV 24	NEW SITE PLAN	DO

CLIENT

PROJECT

INDUSTRIAL DEVELOPMENT

9494 200th STREET
LANGLEY, BC

DRAWING TITLE

LANDSCAPE PLAN

DATE
SCALE
DRAWN
DESIGN
CHKD

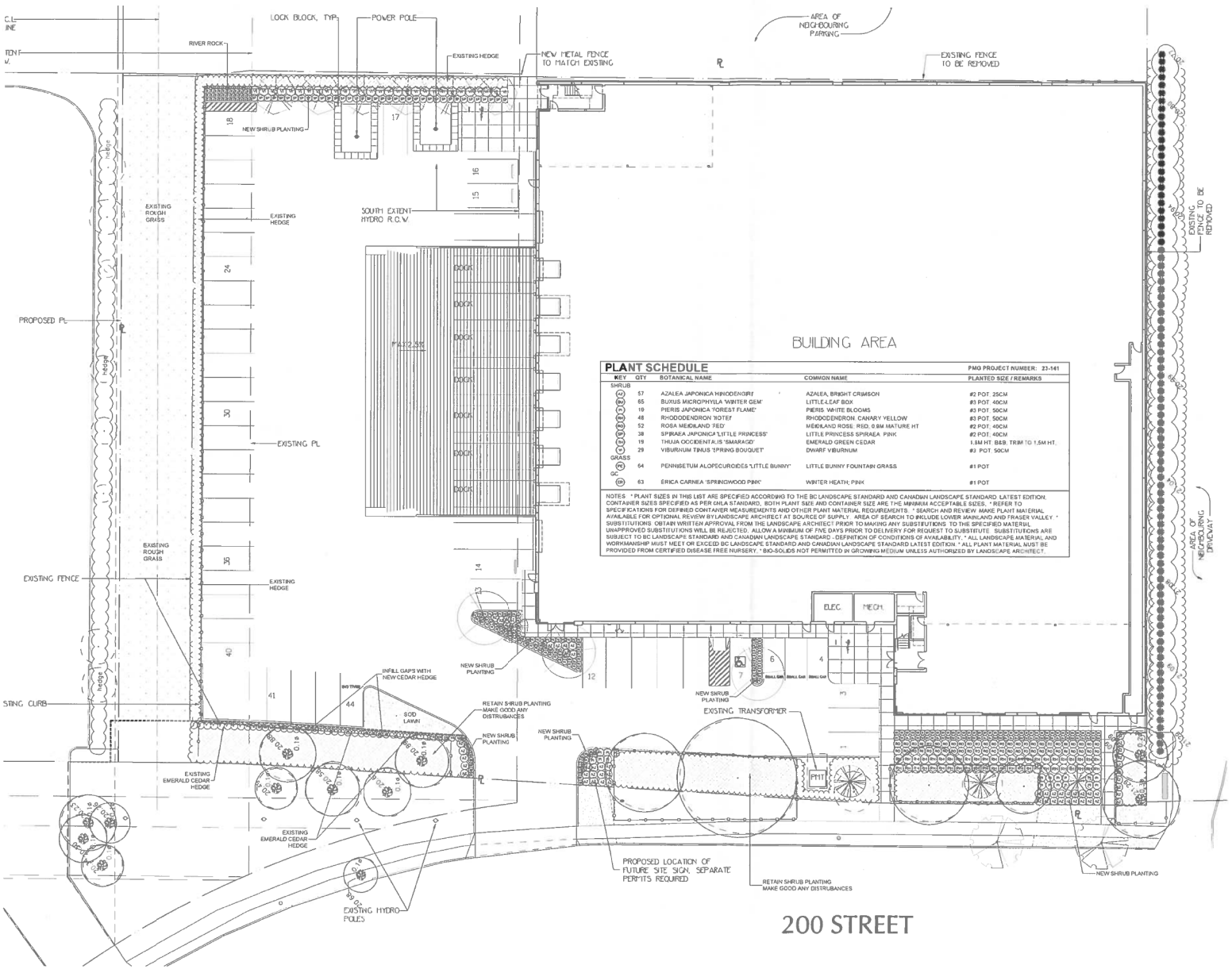
DRAWING NUMBER: **L1**

OF 3

PMG PROJECT NO. **23-141**

23141 L2 ZIP

SCHEDULE B



PLANT SCHEDULE

PMG PROJECT NUMBER: 23-141

KEY	QTY	BOTANICAL NAME	COMMON NAME	PLANTED SIZE / REMARKS
SHRUB				
AJ	57	AZALEA JAPONICA HINODEGIRI	AZALEA, BRIGHT CRIMSON	#2 POT, 25CM
BM	65	BUXUS MICROPHYLLA 'WINTER GEM'	LITTLE-LEAF BOX	#3 POT, 40CM
PJ	19	PIERIS JAPONICA 'FOREST FLAME'	PIERIS 'WHITE BLOOMS	#3 POT, 50CM
RN	48	RHODODENDRON 'NOTEI'	RHODODENDRON, CANARY YELLOW	#3 POT, 50CM
RR	52	ROSA MEIDILAND 'RED'	MEIDILAND ROSE, RED, 0.9M MATURE HT.	#2 POT, 40CM
SJ	38	SPIRAEA JAPONICA 'LITTLE PRINCESS'	LITTLE PRINCESS SPIRAEA, PINK	#2 POT, 40CM
TO	19	THUJA OCCIDENTALIS 'SMARAGD'	EMERALD GREEN CEDAR	1.5M HT, B&B, TRIM TO 1.5M HT.
VT	29	VIBURNUM TINUS 'SPRING BOUQUET'	DWARF VIBURNUM	#3 POT, 50CM
GRASS				
PA	64	PENNISETUM ALOPECUROIDES 'LITTLE BUNNY'	LITTLE BUNNY FOUNTAIN GRASS	#1 POT
GC				
EN	63	ERICA CARNEA 'SPRINGWOOD PINK'	WINTER HEATH; PINK	#1 POT

NOTES: * PLANT SIZES IN THIS LIST ARE SPECIFIED ACCORDING TO THE BC LANDSCAPE STANDARD AND CANADIAN LANDSCAPE STANDARD, LATEST EDITION. CONTAINER SIZES SPECIFIED AS PER CNLA STANDARD, BOTH PLANT SIZE AND CONTAINER SIZE ARE THE MINIMUM ACCEPTABLE SIZES. * REFER TO SPECIFICATIONS FOR DEFINED CONTAINER MEASUREMENTS AND OTHER PLANT MATERIAL REQUIREMENTS. * SEARCH AND REVIEW MAKE PLANT MATERIAL AVAILABLE FOR OPTIONAL REVIEW BY LANDSCAPE ARCHITECT AT SOURCE OF SUPPLY. AREA OF SEARCH TO INCLUDE LOWER MAINLAND AND FRASER VALLEY. * SUBSTITUTIONS: OBTAIN WRITTEN APPROVAL FROM THE LANDSCAPE ARCHITECT PRIOR TO MAKING ANY SUBSTITUTIONS TO THE SPECIFIED MATERIAL. UNAPPROVED SUBSTITUTIONS WILL BE REJECTED. ALLOW A MINIMUM OF FIVE DAYS PRIOR TO DELIVERY FOR REQUEST TO SUBSTITUTE. SUBSTITUTIONS ARE SUBJECT TO BC LANDSCAPE STANDARD AND CANADIAN LANDSCAPE STANDARD - DEFINITION OF CONDITIONS OF AVAILABILITY. * ALL LANDSCAPE MATERIAL AND WORKMANSHIP MUST MEET OR EXCEED BC LANDSCAPE STANDARD AND CANADIAN LANDSCAPE STANDARD LATEST EDITION. * ALL PLANT MATERIAL MUST BE PROVIDED FROM CERTIFIED DISEASE FREE NURSERY. * BIO-SOLIDS NOT PERMITTED IN GROWING MEDIUM UNLESS AUTHORIZED BY LANDSCAPE ARCHITECT.

© Copyright reserved. This drawing and design is the property of PMG Landscape Architects and may not be reproduced or used for other projects without their permission.

pmg LANDSCAPE ARCHITECTS
Suite C100 - 4185 Still Creek Drive
Burnaby, British Columbia, V5C 6G9
p: 604 294-0011 ; f: 604 294-0022

SEAL

NO.	DATE	REVISION DESCRIPTION	DR.
11	25 FEB 04	ADD ARBORIST NOTES	DO
	24 DEC 13	ISSUED FOR DP	RA
10	24 NOV 13	NEW SITE PLAN FOR COORDINATION	DO
9	24 NOV 06	REMOVE SHEDS PER CLIENT COMMENTS	DO
8	24 SEP 30	REVISE PER RDN COMMENTS	DO
	24 MAR 27	RE ISSUED FOR DP	MCY
7	24 MAR 27	NEW SITE PLAN	DO
	24 FEB 21	ISSUED FOR DP	MCY
6	24 FEB 21	SITE PLAN COORDINATION	
5	24 JAN 29	NEW SITE PLAN	DO
4	24 JAN 17	NEW SITE PLAN	DO
3	23 DEC 15	REVISE EXISTING TREES	DO
	23 DEC 15	ISSUED FOR DP	MCY
2	23 DEC 13	NEW SITE PLAN	DO
1	23 NOV 24	NEW SITE PLAN	DO

CLIENT

PROJECT

INDUSTRIAL DEVELOPMENT

9494 200th STREET
LANGLEY, BC

DRAWING TITLE

LANDSCAPE SHRUB PLAN

DATE	23.OCT.31	DRAWING NUMBER	
SCALE	1/16"=1'-0"		L2
DRAWN	DO		
DESIGN	DO		
CHKD	MCY		OF 3
PMG PROJECT NUMBER			23-141

23141-12.ZIP

TREE PLANTING NOTES

GENERAL

1. THE FINAL LOCATION, PLANTING, SPECIES SELECTION AND SIZES SHALL BE COMPLETED TO THE SATISFACTION OF THE MANAGER, GREEN INFRASTRUCTURE SERVICES. THE OWNER IS RESPONSIBLE FOR CONTACTING GREEN INFRASTRUCTURE SERVICES STAFF FOR REVIEW OF PLANTING LOCATIONS AND OF THE STREET TREE STAKING LOCATIONS - PRIOR TO PLANTING.
2. THE OWNER SHALL BE RESPONSIBLE FOR OBTAINING A HIGHWAYS USE PERMIT FROM ENGINEERING DIVISION FOR INSTALLING, LOCATING OR TEMPORARILY STORING STREET TREES AND OTHER MATERIAL WITHIN A HIGHWAY (ROAD RIGHT-OF-WAY) OR IF WALKWAYS MAY POTENTIALLY INTERFERE WITH TRAFFIC FLOWS ON PUBLIC ROADS. THIS PERMIT SHALL BE OBTAINED PRIOR TO COMMENCEMENT OF THE OFF-SITE WORKS (TYPICALLY STREET TREE, BOULEVARD AND DRIVEWAY PLANTING).
3. USE TREE INSTALLATION DETAIL TLP 23, 24 AND 25

LOCATION OF PLANTING

4. STREET TREES SHALL BE SPACED AS NOTED ON THE DRAWINGS, UNLESS OTHERWISE APPROVED BY MANAGER, GREEN INFRASTRUCTURE SERVICES. TREES SHALL BE SITED AS NOTED ON THE DRAWINGS AND NO LESS THAN 3.0m IN HEIGHT WITH A MINIMUM CLEAR STEM HEIGHT OF 1.8m TO THE LOWEST BRANCH. ACTUAL TREE MEASURES, SPACING AND LOCATIONS WILL VARY ACCORDING TO SITE CONDITIONS AND AMENITIES.
5. LOCATIONS SHALL BE IDENTIFIED WITH STAKES OR PAINTED MARKINGS BY THE OWNER. IF UNDERGROUND OBSTRUCTIONS ARE ENCOUNTERED THESE ARE TO BE REPORTED TO THE LANDSCAPE ARCHITECT FOR RESOLUTION PRIOR TO PLANTING. NOTE: A TREE SPACING REVIEW AND TREE INSPECTION MUST BE RE-VISITED BY THE DEVELOPER/CONTRACTOR PRIOR TO TREE PLANTING TAKING PLACE. CONTACT GREEN INFRASTRUCTURE SERVICES STAFF TO SCHEDULE THE REVIEW
6. NO TREE SUBSTITUTIONS SHALL BE PERMITTED WITHOUT THE EXPRESS WRITTEN PERMISSION OF THE T.O.L. URBAN FORESTRY.

MINIMUM TREE PLANTING CLEARANCES

7. TREES SHALL HAVE THE FOLLOWING MINIMUM CLEARANCES FROM:

• STREET LIGHT POLES	5.0m
• UTILITY POLES	3.0m
• EDGE OF DRIVEWAY, CURB RETURN, CATCHBASIN OR ABOVE GROUND UTILITY FACILITY	2.0m
• SEWER AND DRAINAGE SERVICE CONNECTION/FIRE HYDRANTS	1.5m
• MANHOLE, VALVE BOXES, WATER SERVICES	1.2m
• BCH LPT/PMT/MEDIA SWITCH VAULTS	2.25m

WHERE THERE IS A BOULEVARD PLANTING STRIP BETWEEN THE BACK OF CURB AND FRONT OF THE SIDEWALK, TREES SHALL BE PLANTED A MIN. OF 1.0m FROM BACK OF CURB AND 1.0m FROM BACK OF SIDEWALK

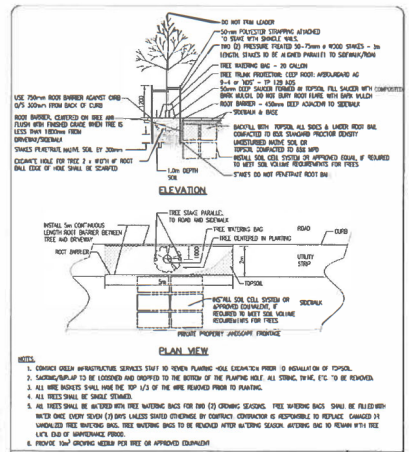
IN OTHER CIRCUMSTANCES TREES SHALL BE PLANTED 1.0m FROM THE BACK OF THE SIDEWALK AND 2.5m FROM BACK OF CURB.

TREES SHALL BE NO CLOSER TO A ROAD INTERSECTION THAN THE PROJECTION OF AN 8.0m x 8.0m SIGHT TRIANGLE, AS SHOWN IN TLP 26.

CONDITION

8. ALL PLANT MATERIAL SHALL BE OF GOOD HEALTH AND VIGOR WITH NO VISIBLE SIGNS OF DISEASE, INSECT PESTS, DAMAGE OR OTHER OBJECTIONABLE DISFIGUREMENTS.
9. ALL PLANT MATERIAL, TOP SOIL SHIPPING PROCEDURES AND HANDLING PRACTICES SHALL CONFORM TO THE MOST RECENT BC LANDSCAPE STANDARDS, SPECIFICATIONS AND GUIDELINES IN EFFECT AT THE TIME OF INSTALLATION AND SHALL MEET ALL MINIMUM CRITERIA OF THE SUBDIVISION AND DEVELOPMENT SERVICING BYLAW
10. REFER TO SCHEDULE B, SECTION 12.6 – PROVIDE 10m³ OF APPROVED GROWING MEDIUM PER TREE OR APPROVED EQUIVALENT.

THE CORPORATION OF THE TOWNSHIP OF LANGLEY — TLP 22


DO NOT PEEL LEADER
50mm POLYESTER STRAPPING ATTACHED TO STAKE WITH SWIVEL LOCK
TWO (2) PRESSURE TREATED 50-75mm ø WOOD STAKES - 3m LENGTH, STAKES TO BE ATTACHED PARALLEL TO SIDEWALK/ROW
TREE WATERING BAG - 20 GALLON
TREE TRUNK PROTECTION: CCCP ROOT: AFBOLDGARD AC 8-4 or 'ADS' - TP 128 ADS
50mm DEEP SAUCER FORMED IN TOPSOIL, FILL SAUCER WITH COMPOSTED BARK MULCH. DO NOT BURY ROOT FLARE WITH BARK MULCH
ROOT BARRIER - 450mm DEEP ADJACENT TO SIDEWALK
SIDEWALK & BASE
BACKFILL WITH TOPSOIL ALL SIDES & UNDER ROOT BALL COMPACTED TO 85% STANDARD PROCTOR DENSITY
UNDISTURBED NATIVE SOIL OR TOPSOIL COMPACTED TO 85% MPD
INSTALL SOIL CELL SYSTEM OR APPROVED EQUAL, IF REQUIRED TO MEET SOIL VOLUME REQUIREMENTS FOR TREES
STAKES TO BE PLACED PARALLEL TO ROAD AND SIDEWALK
STAKES TO BE PLACED PARALLEL TO ROAD AND SIDEWALK
STAKES TO BE PLACED PARALLEL TO ROAD AND SIDEWALK
STAKES